

The Sub-Office Postmarks of Sheffield

Frank Walton RDP FRPSL RDYP

Version 2.00 - 1 January 2021

The Sub-Office Postmarks of Sheffield

Published by The Stuart Rossiter Trust

Second edition 2021

© Frank L. Walton

ISBN 978-1-908710-10-9

All rights reserved. Except as permitted in law, no part of this publication may be reproduced, stored in a retrieval system or transmitted in any form or by any means without the prior permission of the publisher. Whilst the author has used his best endeavours to clear copyright and/or pay appropriate licence fees for the images to be found in this book, the nature of historical archive images means that information about copyright ownership or lifetime for some of the images may have been impossible to determine. The publisher would like to hear from anyone who has additional information about the copyright status of any of the images. Please contact the Trust via the website www.rossitertrust.com if you can provide such information.

Frank L. Walton is hereby identified as the author of this work as provided under Section 77 of the Copyright, Designs and Patents Act 1988.

This book has been written with the sole intention of sharing information with collectors and researchers. The book is made freely available from the Stuart Rossiter Trust website, and can be printed by users for their own use.

The only restriction on use is that the book should not be sold for any monetary gain by a third party.

Typeset by Frank L. Walton

Contents

1.	Introduction	4
2.	Index to Sub-Office Postmarks	6
3.	Sub-Office Locations	10
4.	Registration Labels	18
5.	Right Justified Index	20
6.	Selected Bibliography	21
7.	Sub-Office Postmarks	22
8.	User Guide	404
9.	The Stuart Rossiter Trust	405

Introduction to Second Edition

As predicted, the publication of a detailed study of this, or indeed any other, subject has led to a large amount of new information. In the first edition there were 1,836 illustrations: this has jumped to 2,009 in this version. On top of this, there are many hundreds of new codes and date range extensions. One new office has also come to light: Stocksbridge PSO.

Of the many new recordings, one of the most significant is an example from Grindsbrook. This was a very short-lived name for the post office in Edale in the late 19th century.

I would like to thank all collectors who have willingly shared information with me, and would encourage everyone to continue passing new postmarks and dates of use to me by email to frank@frankwalton.com.

Frank L. Walton RDP FRPSL RDYP

Dronfield
1 January 2021

Introduction

Background

Collectors and researchers of Sheffield postal history are very lucky, as they have the extensive series of publications by Ron Ward to draw upon. Ron, and his other Sheffield-based contemporaries of Eric Lewis and Bill Sedgewick, wrote no fewer than five handbooks on the postal history of the Sheffield area. These were published in the 1980s. The one shortcoming of this series of books is that the Town Sub-Offices within the city area were never covered after the cut-off date of 1880 in Ron's seminal work *Sheffield Postal History*.

Sheffield is a major city in England, 160 miles north of London. It is wholly in the county of Yorkshire, originally in the West Riding, but after re-organisation in 1973 it fell under South Yorkshire. Along most of its southern edge, the city boundary coincides with the Derbyshire county boundary. There have been numerous boundary changes since 1901, with portions of Derbyshire being subsumed within the city - and thus within Yorkshire.

Scope

This book documents the postmarks applied at all post offices that fell under Sheffield head office, other than Sheffield itself. Specifically excluded are any instructional marks. Also excluded is any reference to the colour of inks used. A total of 330 differently named offices are included, and each one of these has its own page recording the life of the office and illustrating the postmarks used. There are over 1,800 postmarks illustrated. Although most books of this nature have a very clear date range defining their scope, there was no obvious end point for this study. Hence I decided that whatever information had been encountered would be incorporated into this work.

Definitions

Sub-Office	This has been very broadly used as meaning anything that isn't Sheffield Head Post Office! There are many types of office that are included: Town Sub-Offices, Rural Sub-Offices, District Offices, Money Order Offices etc.
Postmasters	This generic term has been used to record the names of the people responsible for running each office. Included are Postmistresses, Sub-Postmasters, Sub-Postmistresses, Officer in Charge etc. Research at the Postal Museum in London demonstrated that, somewhat surprisingly, the Post Office does not have an archive that shows the names of postmasters. The date ranges shown only cover the periods where names have been discovered. These are normally taken from Directories, so they can often be outdated, contain spelling mistakes - or just wrong! Whilst accuracy cannot be guaranteed, the information is faithfully reproduced.
Locations	The precise postal address of each office is often difficult to establish. The locations given are normally extracted from local Directories. As with the names of postmasters, no archive exists that specifies actual addresses of Sub-Post Offices. The date ranges listed are provided on the same basis as the names of the postmasters.
Office Dates	The dates of opening and closure of Sub-Offices are not easily derivable from PO Archives. The dates provided in this book are put together from whatever sources are available: notices in the <i>Post Office Courier</i> magazine, dates of sending handstamps or reports in local newspapers. Ken Smith has maintained a website (https://sites.google.com/site/ukpostofficesbycounty/) which meticulously records this information, and has provided a very useful check to research from other sources.

Dates

This book quotes several thousand dates. In the tables, all dates are written in the format dd mmm yyyy, i.e. the day number, followed by the first three letters of the month name, followed by a four-digit year number. This format is used irrespective of how a date appears in a date stamp. For postmarks that have no date included, the quoted dates are derived either from a dated postmark on the same envelope or from a manuscript annotation. It is recognised that information derived in such a manner may be a day or two different.

Postmark Images

Many images have been taken from material held in the author's collection, but this left many gaps with a few dozen offices not represented. An appeal to members of the Yorkshire Postal History Society generated a most significant contact in that the current owner of the huge collection put together by Ron Ward got in touch. Ron's superb material was still 99% complete as written up in the period 1950 to 1990. I was given unlimited access to the collection, which ultimately generated approximately 2,000 digital images which were invaluable in building earliest and latest date ranges, and of course providing more illustrations.

Between my own collection and the ex-Ron Ward material, many postmarks were recorded from multiple examples. This allowed me to either pick a clear strike, or build a composite image by taking clear portions from different examples. Many illustrations have been retouched to eliminate spurious ink marks and generally to improve readability.

All measurements of postmarks are quoted in millimetres. For circular datestamps, the measurement has been taken from the centre of the line on one side to the centre of the line at the other end of a diameter. This technique eliminates variations due to over-inking or smudged impressions.

Sources Used for Histories of Offices

Census returns: 1841 to 1911

White's Directories: 1841, 1849, 1852, 1856, 1862, 1879, 1901, 1905 and 1911.

Post Office Directory of Sheffield... : 1854

Kelly's West Riding Directory: 1881

Kelly's Sheffield and Rotherham Directories: 1922, 1925, 1931, 1937, 1940, 1941, 1942, 1951, 1954, 1957, 1959, 1963, 1965, 1969, 1971, 1972, 1973 and 1974

Kelly's Derbyshire Directories: 1908, 1925 and 1932

The 1939 Register and maps viewed via the www.old-maps.co.uk site.

Ken Smith's UK Post Offices website

Historic newspaper articles on internet

Ordnance Survey Maps, older versions of which show post offices marked, especially in rural areas

Sheffield AZ street maps: c1975, 1991, 1996, 1999, 2002, 2003, 2005, 2007 and 2016.

Acknowledgements

This work would not have reached publication without assistance from many people. Philip Robinson FRPSL has been an enormous help by assisting with the research in directories and census returns for details of dates, names and addresses of postmasters and locations of offices. Clive Jones also is a keen collector of Sheffield material, and, as well as providing dates and illustrations from his collection, acted as a peer reviewer for each office.

It may come as a surprise to many readers, but 55 of the 330 offices listed are, or at least were at some point, in Derbyshire rather than Yorkshire. For these offices, James Grimwood-Taylor FRPSL and Gordon Hardy both acted as peer reviewers. James also added numerous dates and illustrations from his records and collection.

Howard Hughes provided information and illustrations concerning the late use of a Maltese Cross cancellation at Chapeltown.

My research took me to The Postal Museum in London where they hold the postmark impression books. These primary sources yielded handstamps not recorded by the philatelic world previously and, with their permission, several postmarks are illustrated in the book.

I would like to thank the trustees of the Stuart Rossiter Trust who have supported this project with enthusiasm. We have moved together into the realms of digital philatelic publishing; whether this is a model for the future will be judged in due course.

Recording of Future Discoveries

Although this book has been in the taken over ten years to research, it is clearly never going to be the final word on the subject. If any reader has further information, the author would be pleased to hear from them by email to frank@frankwalton.com.

Frank L. Walton RDP FRPSL RDYP

Dronfield
1 September 2018

Index to Sub-Office Postmarks

Post offices in **red** are, or were at some point, in **Derbyshire**

Abbey Lane	24	Central Hospital	81	Ecclesfield	138
Abbeystead	25	Chapelton	82	Eckington	140
Abbeystead Road Post Offices	26	Chapelton PSO	84	Edale	142
Abbeystead Road	27	Charles Street	86	Edward Street	143
Albert Road	28	Chesterfield Road Post Offices	88	Ellesmere Road	144
Angel Street	29	Chesterfield Road	89	Empire Road	145
Anston	30	Chippinghouse Road	90	Endcliffe Park	146
Apperknowle	31	Church Street	91	Esperanto Congress	147
Arundel Street	32	City Road	92	Ewden	148
Ashopton	33	Coal Aston	93	Eyam	150
Aston	34	Cobden View Road	94	Eyre Street	152
Attercliffe Post Offices	35	Coleridge Road	95	Fawcett Street	153
Attercliffe	36	Colley Road	96	Fir Vale	154
Attercliffe Common	39	Constable Road	97	Firth Park	155
Attercliffe Road	40	Crane Moor	98	Frecheville	156
187 Attercliffe Road	40	Cressbrook	99	Fulwood	157
199 Attercliffe Road	40	Cricket Ground	100	Garden Village Stocksbridge	158
Attercliffe Road North	41	Crookes	101	Gatefield Road	159
861 Attercliffe Road	41	Crookes Valley Road	102	Gibraltar Street	160
863 Attercliffe Road	41	Crosspool	103	Gleadless	162
Aughton	42	Crow Edge	104	Glossop Road	164
Ballifield	43	Crystal Peaks	105	276 Glossop Road	164
Bamford	44	Dalewood	106	339 Glossop Road	166
Banner Cross	46	Darnall	108	Glossop Road	166
Barlow	47	Darnall Road	110	323 Glossop Road	166
Barnsley Road	48	Deepcar	111	Great Dam Road	167
Base Green	49	Derbyshire Lane	112	Greenhill	168
Beauchief	50	Derwent	113	Greenhill Camp	169
Bedford Street	51	Devonshire Street	114	Grenoside	170
Beighton	52	Dinnington LDO	115	Grimesthorpe	171
Bents Green	54	Dinnington	116	Grindleford Bridge	172
Birchinlee	55	Division Street	118	Grindleford	172
Birley Carr	56	Dore	120	Grindsbrook	173
Bolsover Street	57	Dore PDO	122	Hackenthorpe	174
Bolsterstone	58	Dronfield Delivery Office	123	Halfway	175
Bradfield	59	Dronfield	124	Handsworth	176
Bradway	60	Dronfield Woodhouse	126	Handsworth TPDO	177
Bradwell	62	225 Duke Street	127	Handsworth Woodhouse	178
Bramall Lane	64	Duke Street	128	Harthill	179
Bridgehouses	65	7 Duke Street	128	Hartley Brook Road	180
Brightside	66	Dunford Bridge	130	Hatfield House Lane	181
Brightside Lane	68	Dunford Bridge Camp	131	Hathersage	182
Broad Lane	69	Ecclesall Road Post Offices	132	Hazlehead Bridge	184
Broad Street	70	Eccleshall Chapel	133	Hazlehead	184
Broomhall Street	71	Ecclesall	133	Heavygate Road	185
Broomhill	72	Ecclesall Road	134	Heeley	186
Burgoyne Road	74	163 Ecclesall Road	134	High Green	187
Burncross	75	Ecclesall Road West	135	High Wincobank	188
Calver	76	365 Ecclesall Road	135	Highfield	189
Carbrook	77	391 Ecclesall Road	135	Hillfoot	190
Castleton	78	952 Ecclesall Road	136	Hillsborough	192
Central Exchange	80	143 Ecclesall Road South	137	Hilltop, Dronfield	194

Holmesfield.....	195	Norfolk Row	264	Spring Vale, Penistone	334
Hood Hill.....	196	Norfolk Street	264	Stafford Street Park.....	335
Hope	198	Northern Avenue.....	265	Staniforth Road	336
Hoyland.....	200	Norton	266	Stannington	337
Hoylandswaine.....	201	Norwood	267	Stannington Road.....	338
Huthwaite Lane, Thurgoland	202	Nottingham Street	268	Steel Bank	339
Infirmay Road	203	Oakbrook Road	269	Steel City House	340
Ingbirchworth	204	Oughtibridge.....	270	Stocksbridge PSO.....	341
Intake TPDO	205	Owlerton.....	272	Stocksbridge.....	342
Intake	206	Oxspring.....	273	Stoney Middleton	344
Intake Road.....	208	Park Grange	274	Stradbroke.....	345
Jordanthorpe.....	209	Parkhead.....	275	Swallow Nest.....	346
Killamarsh	210	Parson Cross	276	Telephone Buildings.....	348
Kiveton Park.....	213	Penistone.....	277	Thorpe House.....	350
Kiveton Park Colliery.....	214	Penistone Road	280	Thurgoland	351
Kiveton Park Station	214	Penistone Street	281	Thurlstone.....	352
Langsett Road	215	Penrhyn Road.....	282	Tideswell	353
68 Langsett Road	215	Petre Street	283	Tinsley.....	354
77 Langsett Road	215	Pitsmoor.....	284	Todwick.....	355
Langsett Road North	216	Portmahon	286	Totley.....	356
299 Langsett Road	216	Providence Road	287	Totley Rise.....	357
332 Langsett Road	216	Pye Bank.....	288	Ulley.....	358
Laughton.....	217	Ranmoor	289	Union Street	359
Laughton Common	218	Renishaw.....	290	Unstone.....	360
Leigh Street	219	Richmond Road.....	291	Upper Allen Street.....	361
Leopold Street.....	220	Ridgeway	292	Upper Eckington	362
Lindsay Avenue.....	221	Rivelin Bridge	293	Upper Glossop Road	363
Little Sheffield	222	Rotherham	294	Upper Hanover Street.....	364
Litton	223	Royal Artillery.....	295	Upper Heeley.....	365
Lodge Moor	224	Royds.....	296	Upper St. Philip's Road.....	366
Lordens Hill.....	225	Rufford Road	297	Uppertorpe	367
Low Edges Road.....	226	Rustlings Road	298	Verdon Street.....	368
Lower Heeley.....	227	St. Mary's Road.....	299	Victoria Road.....	369
Lower Manor	228	St. Philip's Road	300	Wadsley	370
Lower Shire Green.....	229	Savile Street.....	301	Wadsley Bridge.....	372
Loxley	230	Scotland Street.....	302	Wales	374
Lydgate	231	Shalesmoor.....	303	Walkley.....	375
Lynmouth Road	232	Sharrow Vale	304	Walkley Bank Road.....	376
Malin Bridge	234	Sheffield District Offices	306	Walkley Road	377
Manor	236	East.....	307	Walter Street	378
Manor Lane	237	North	308	Washington Road	379
Manor Park	238	North East.....	310	West Bar.....	380
Margetson Crescent	239	South.....	311	West Bar Green.....	381
Marsh Lane	240	South East.....	314	West Street	382
Meadowhall.....	241	South West.....	315	West Street, Eckington	384
Meadowhead.....	242	Temp PDO.....	316	Western Road	385
Meersbrook Bank.....	243	West	317	Westfield Centre	386
Middle Handley.....	244	Sheffield Grandstand	320	Wharncliffe Side	387
Middlewood Road	245	Sheffield Lane	321	Whitham Road	388
Midhopstones.....	246	Sheffield Road, Killamarsh.....	322	Wicker.....	390
Millhouse Green	247	Sheffield Road, Woodhouse.....	323	Wincobank	392
Millhouses.....	248	Sheffield Station	324	Winter Street	393
Moor	250	Shire Green.....	325	Wisewood.....	394
Moorhead.....	253	Shoreham Street	326	Woodhouse.....	395
Mosborough.....	254	Silverhill	327	Woodhouse Mill	396
Mytham Bridge	256	South Anston.....	328	Woodseats Sorting Office.....	397
Neepsend	258	South Road	329	Woodseats	398
Neepsend Lane	259	South Street	330	Worrall	400
Nether Edge Road.....	260	Southey	331	Wortley.....	401
Netherthorpe	262	Spa View Road.....	332	Wybourn	402
Newfield Green.....	263	Spinkhill.....	333		

Index of Sub-Office Codes

Code	Office Name	Code	Office Name	Code	Office Name
ABD	Abbeydale	CLE	Central Exchange	EYR	Eyre Street
ABL	Abbey Lane	CLH	Central Hospital	FPK	Firth Park
ABR	Abbeydale Road	CLV	Calver	FRV	Fir Vale
ACR	Attercliffe Road / 187 / 199	CNM	Crane Moor	FUL	Fulwood
AGL	Angel Street	CPG	Chippinghouse Road	FVL	Frecheville
AGN	Aughton	CPL	Crosspool	FWT	Fawcett Street
ALB	Albert Road	CPN	Chapelton	GBK	Grindsbrook
ANS	Anston	CRK	Cressbrook	GBS	Gibraltar Street
APK	Apperknowle	CSS	Charles Street	GDR	Great Dam Road
ARL	Arundel Street	CST	Castleton	GFD	Grindleford / Bridge
ARN	Attercliffe Road North / 861 / 863	CTP	Chapelton PSO	GLC	Greenhill Camp
ASP	Ashopton	CTY	City Road	GLS	Gleadless
AST	Aston	CVR	Crookes Valley Road	GMP	Grimesthorpe
ATC	Attercliffe Common	CWE	Crow Edge	GNL	Greenhill
ATT	Attercliffe	CYP	Crystal Peaks	GPR	Glossop Road / 276
BCF	Beauchief	CYR	Colley Road	GR339	Glossop Road 339 / 323
BCL	Birchinlee	DBC	Dunford Bridge Camp	GSD	Grenoside
BCS	Banner Cross	DBY	Derbyshire Lane	GTF	Gatefield Road
BDG	Bridgehouses	DDO	Dronfield Delivery Office	GVS	Garden Village Stocksbridge
BDL	Broad Lane	DFB	Dunford Bridge	HBH	Hillsborough
BDS	Broad Street	DK7	Duke Street / 7	HBR	Hartley Brook Road
BFD	Bradfield	DK225	Duke Street 225	HDL	Hood Hill
BFS	Bedford Street	DLD	Dalewood	HFD	Highfield
BGN	Base Green	DNL	Dinnington LDO	HFH	Hatfield House Lane
BGR	Burgoyne Road	DNT	Dinnington	HFT	Hillfoot
BGT	Beighton	DOR	Dore	HGN	High Green
BHL	Broomhill	DPO	Dore PDO	HHL	Harthill
BHS	Broomhall Street	DPR	Deepcar	HKP	Hackenthorpe
BLF	Ballifield	DRL	Darnall	HLT	Huthwaite Lane, Thurgoland
BLL	Bramall Lane	DRN	Dronfield	HLY	Heeley
BLN	Bolsterstone	DRR	Darnall Road	HMD	Holmesfield
BLW	Barlow	DRT	Derwent	HOP	Hope
BMD	Bamford	DRW	Dronfield Woodhouse	HPD	Hilltop, Dronfield
BNC	Burncross	DVH	Devonshire Street	HSG	Hathersage
BNY	Barnsley Road	DVN	Division Street	HSW	Hoylandswaine
BSD	Brightside	ECD	Ecclesfield	HVG	Heavygate Road
BSL	Brightside Lane	ECL	Ecclesall / Eccleshall Chapel	HWH	Handsworth
BTG	Bents Green	EDL	Edale	HWK	High Wincobank
BVS	Bolsover Street	EDS	Edward Street	HWT	Handsworth TPDO
BWL	Bradwell	EFP	Endcliffe Park	HWT	Sheffield Temp
BWY	Bradway	EKN	Eckington	HWW	Handsworth Woodhouse
BYC	Birley Carr	EMR	Ellesmere Road	HWY	Halfway
CAS	Coal Aston	EPK	Esperanto Congress	HYD	Hoyland
CBK	Carbrook	EPR	Empire Road	HZL	Hazlehead / Bridge
CBR	Constable Road	ER	Ecclesall Road	IGB	Ingbirchworth
CBV	Cobden View Road	ER163	163 Ecclesall Road	INF	Infirmay Road
CFD	Chesterfield Road	ER952	952 Ecclesall Road	INK	Intake
CGD	Cricket Ground	ERS	143 Ecclesall Road South	INR	Intake Road
CGR	Coleridge Road	ERW	Ecclesall Road West / 365 / 391	INT	Intake TPDO
CHS	Church Street	EWD	Ewden	JDP	Jordanthorpe
CKS	Crookes	EYM	Eyam	KLM	Killamarsh

Code	Office Name	Code	Office Name	Code	Office Name
KPC	Kiveton Park Colliery / Station	PMN	Portmahon	SVS	Savile Street
KVP	Kiveton Park	PNC	Parson Cross	S-W	Sheffield W
LER	Low Edges Road	PNR	Penistone Road	SWN	Swallow Nest
LGC	Laughton Common	PNS	Penistone Street	SWV	Sharrow Vale
LGH	Leigh Street	PST	Penistone	TBG	Telephone Buildings
LGM	Lodge Moor	PTR	Pitsmoor	TDK	Todwick
LGN	Laughton	PTS	Petre Street	TDW	Tideswell
LHD	Lordens Hill	PVR	Providence Road	TGD	Thurgoland
LHY	Lower Heeley	PYB	Pye Bank	THL	Thurlstone
LPD	Leopold Street	PYN	Penrhyn Road	TIN	Tinsley
LRN	Langsett Rd 229 / 332 / North	RDR	Richmond Road	TLY	Totley
LSF	Little Sheffield	RFD	Rufford Road	TPH	Thorpe House
LSG	Lower Shire Green	RGY	Ridgeway	TYR	Totley Rise
LTN	Litton	RMR	Ranmoor	UAS	Upper Allen Street
LTR	Langsett Road / 68 / 77	RNW	Renishaw	UEK	Upper Eckington
LWM	Lower Manor	RST	Rustlings Road	UGR	Upper Glossop Road
LXY	Loxley	RTM	Rotherham	UHL	Upper Heeley
LYA	Lindsay Avenue	RVB	Rivelin Bridge	UHS	Upper Hanover Street
LYG	Lydgate	RYD	Royds	ULY	Ulley
LYN	Lynmouth Road	SAN	South Anston	UNI	Union Street
MBG	Malin Bridge	SCH	Steel City House	UNS	Unstone
MBH	Mosborough	SCS	Scotland Street	UPT	Uppertorpe
MDH	Middle Handley	S-E	Sheffield E	USP	Upper St. Philip's Road
MGC	Margetson Crescent	SFD	Stafford Street Park	VDN	Verdon Street
MHD	Moorhead	SFG	Sheffield Grandstand	VIC	Victoria Road
MHG	Millhouse Green	SFH	Staniforth Road	WBG	West Bar Green
MHL	Marsh Lane	SFL	Sheffield Lane	WBK	Wincobank
MKB	Meersbrook Bank	SGN	Shire Green	WCF	Wharncliffe Side
MLH	Millhouses	SGR	Stannington Road	WDB	Wadsley Bridge
MNL	Manor Lane	SHM	Shoreham Street	WDS	Woodseats
MNP	Manor Park	SHR	South Road	WDY	Wadsley
MNR	Manor	SHS	South Street	WFC	Westfield Centre
MOR	Moor	SHY	Southey	WHM	Woodhouse Mill
MPS	Midhoptstones	SKG	Stocksbridge	WHS	Woodhouse
MWH	Meadowhead	SKP	Stocksbridge PSO	WKR	Wicker
MWL	Meadowhall	SLM	Shalesmoor	WLB	Walkley Bank Road
MWR	Middlewood Road	SMR	St. Mary's Road	WLK	Walkley
MYB	Mytham Bridge	SMT	Stoney Middleton	WLR	Walkley Road
NER	Nether Edge Road	S-N	Sheffield N	WLS	Wales
NFG	Newfield Green	S-NE	Sheffield NE	WLT	Walter Street
NFK	Norfolk Row / Street	SPK	Spinkhill	WMR	Whitham Road
NGS	Nottingham Street	SPR	St. Philip's Road	WNR	Western Road
NNA	Northern Avenue	SRK	Sheffield Road, Killamarsh	WNT	Winter Street
NPD	Neepsend	SRW	Sheffield Road, Woodhouse	WRL	Worrall
NPL	Neepsend Lane	SS	Sheffield S	WSE	West Street, Eckington
NTN	Norton	S-SE	Sheffield SE	WSH	Washington Road
NTP	Netherthorpe	SSM	Sheffield Station	WSO	Woodseats SO
NWD	Norwood	S-SW	Sheffield SW	WTB	West Bar
OBG	Oughtibridge	STB	Steel Bank	WTS	West Street
OKR	Oakbrook Road	STG	Stannington	WTY	Wortley
OWN	Owlerton	STK	Stradbroke	WWD	Wisewood
OXG	Oxspring	SVL	Silverhill	WYB	Wybourn
PKG	Park Grange	SVP	Spring Vale, Penistone		
PKH	Parkhead	SVR	Spa View Road		

Sub-Office Locations

For each of the offices included in the book, research was undertaken to establish where it was physically sited, with the table below giving details of the locations. For each office, the following details are given:

Map	which number map the office appears on in this book
OS	the Ordnance Survey six digit map reference
Distance	how far the office is from the Head Office in Fitzalan Square, in both kilometres and miles
Direction	both a compass bearing in degrees and a general compass direction.

All of these positions should be treated as indicative only. Six-digit OS references are only accurate to 100m, so sites of offices that were closer together than that cannot be separated.

Map 2 shows, to a larger scale, offices that are within a 4km radius of Fitzalan Square, and Maps 3 to 6 show the NW, NE, SW and SE quadrants.

The most westerly offices are at Edale and Grindsbrook and the most easterly is Lordens Hill. The furthest south are Cressbrook and Litton, with the northmost being Ingbirchworth. The offices furthest from Fitzalan Square are Dunford Bridge and Dunford Bridge Camp, each 24.9km away. The total area covered is almost 2,000km² or 750 square miles.

Unfortunately the location of the Money Order Office that used the Royal Artillery / Sheffield handstamp could not be identified.

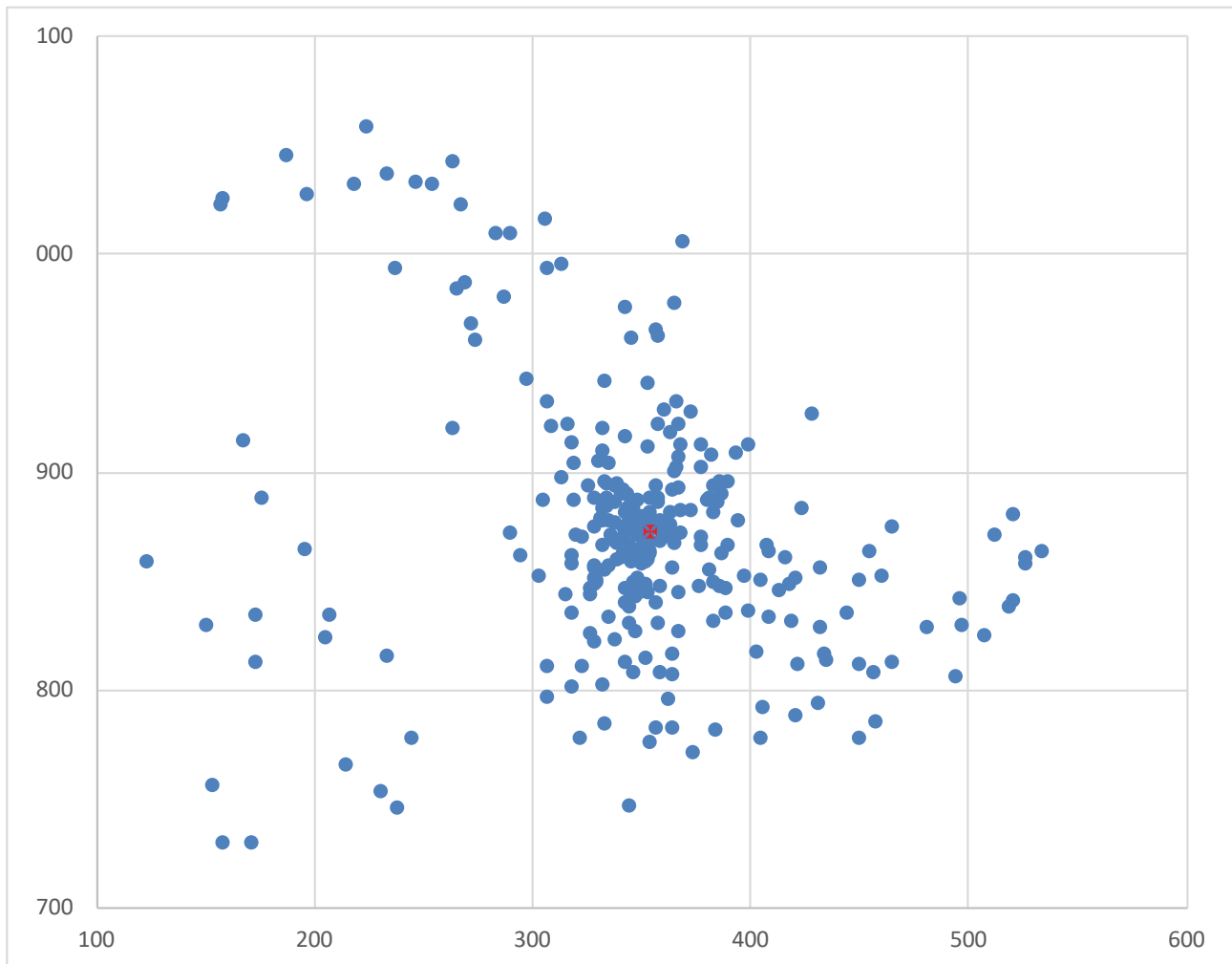
Office Name	Map	OS Map	km	m	Direction	Office Name	Map	OS Map	km	m	Direction
Abbey Lane	5	326 826	5.9	3.7	213 SW	Bents Green	5	316 844	5.3	3.3	233 SW
Abbeyle	5	337 833	4.8	3.0	206 SW	Birchinlee	3	167 915	19.5	12.1	282 W
Abbeyle Road	2	346 847	3.1	1.9	202 S	Birley Carr	3	332 920	5.1	3.2	329 NW
Albert Road	2	353 845	3.1	1.9	189 S	Bolover Street	2	367 907	3.2	2.0	16 N
Angel Street	2	357 876	0.1	0.1	270 W	Bolsterstone	3	272 968	12.6	7.8	317 NW
Anston	6	520 839	16.6	10.3	103 E	Bradfield	3	263 920	10.5	6.5	295 NW
Apperknowle	6	384 782	9.8	6.1	165 S	Bradway	5	332 803	7.7	4.8	200 S
Arundel Street	2	354 868	0.9	0.6	207 SW	Bradwell	5	173 813	19.5	12.1	251 W
Ashopton	5	195 865	16.3	10.1	266 W	Bramall Lane	2	353 860	1.7	1.1	197 S
Aston	6	460 853	10.5	6.5	103 E	Bridgehouses	2	354 882	0.7	0.4	326 NW
Attercliffe	2	380 888	2.5	1.6	61 NE	Brightside	4	383 909	4.1	2.5	37 NE
Attercliffe Common	2	386 896	3.4	2.1	54 NE	Brightside Lane	2	377 870	2.0	1.2	108 E
Attercliffe Road	2	375 884	1.9	1.2	65 NE	Broad Lane	2	346 874	1.2	0.7	261 W
187 Attercliffe Road	2	368 883	1.2	0.7	55 NE	Broad Street	2	363 876	0.5	0.3	90 E
199 Attercliffe Road	2	368 883	1.2	0.7	55 NE	Broomhall Street	2	343 865	1.9	1.2	234 SW
Attercliffe Road North	2	380 888	2.5	1.6	61 NE	Broomhill	2	332 867	2.8	1.7	251 W
861 Attercliffe Road	2	380 888	2.5	1.6	61 NE	Burgoyne Road	2	338 886	2.2	1.4	297 NW
863 Attercliffe Road	2	380 888	2.5	1.6	61 NE	Burncross	3	345 962	8.7	5.4	351 N
Aughton	6	454 864	9.7	6.0	97 E	Calver	5	238 746	17.7	11.0	223 SW
Ballifield	6	416 861	6.0	3.7	105 E	Carbrook	2	388 896	3.6	2.2	56 NE
Bamford	5	207 835	15.6	9.7	255 W	Castleton	5	150 830	21.3	13.2	258 W
Banner Cross	2	329 850	3.9	2.4	228 SW	Central Exchange	2	351 873	0.8	0.5	247 SW
Barlow	5	344 747	13.0	8.1	186 S	Central Hospital	3	318 914	5.5	3.4	314 NW
Barnsley Road	2	365 902	2.7	1.7	15 N	Chapelton	3	357 963	8.7	5.4	359 N
Base Green	6	388 836	5.0	3.1	143 SE	Chapelton PSO	3	356 965	8.9	5.5	359 N
Beauchief	5	328 822	6.2	3.9	209 SW	Charles Street	2	353 870	0.8	0.5	220 SW
Bedford Street	2	346 884	1.4	0.9	304 NW	Chesterfield Road	2	349 845	3.2	2.0	196 S
Beighton	6	444 836	9.5	5.9	115 SE	Chippinghouse Road	2	348 852	2.6	1.6	203 SW

Office Name	Map	OS Map	km	m	Direction	Office Name	Map	OS Map	km	m	Direction
Church Street	2	353 874	0.5	0.3	248 W	Esperanto Congress	3	313 996	12.8	8.0	339 N
City Road	2	365 868	1.1	0.7	139 SE	Ewden	3	274 961	12.0	7.5	315 NW
Coal Aston	6	362 796	8.0	5.0	177 S	Eyam	5	214 766	18.1	11.2	233 SW
Cobden View Road	2	331 878	2.7	1.7	274 W	Eyre Street	2	352 859	1.8	1.1	199 S
Coleridge Road	2	387 890	3.2	2.0	64 NE	Fawcett Street	2	344 878	1.4	0.9	278 W
Colley Road	4	360 929	5.3	3.3	2 N	Fir Vale	2	366 902	2.7	1.7	17 N
Constable Road	6	367 827	5.0	3.1	170 S	Firth Park	2	368 913	3.8	2.4	15 N
Crane Moor	3	306 016	14.9	9.3	340 N	Frecheville	6	399 837	5.7	3.5	134 SE
Cressbrook	5	171 730	23.7	14.7	232 SW	Fulwood	5	303 853	6.0	3.7	247 SW
Cricket Ground	2	353 860	1.7	1.1	197 S	Garden Village Stocksbridge	3	265 984	14.3	8.9	319 NW
Crookes	2	328 875	3.0	1.9	268 W	Gatefield Road	2	344 846	3.3	2.1	205 SW
Crookes Valley Road	2	338 877	2.0	1.2	273 W	Gibraltar Street	2	353 879	0.6	0.4	301 NW
Crosspool	2	320 871	3.8	2.4	263 W	Gleadless	6	383 832	5.1	3.2	150 SE
Crow Edge	3	187 046	24.1	15.0	315 NW	276 Glossop Road	2	341 870	1.8	1.1	251 W
Crystal Peaks	6	432 829	8.8	5.5	122 SE	339 Glossop Road	2	338 869	2.1	1.3	251 W
Dalewood	5	338 823	5.7	3.5	201 S	Glossop Road	2	341 870	1.8	1.1	251 W
Darnall	2	394 878	3.6	2.2	87 E	323 Glossop Road	2	339 869	2.0	1.2	250 W
Darnall Road	2	385 886	2.9	1.8	70 E	Great Dam Road	2	338 877	2.0	1.2	273 W
Deepcar	3	287 981	12.7	7.9	326 NW	Greenhill	5	342 813	6.5	4.0	194 S
Derbyshire Lane	5	353 831	4.5	2.8	186 S	Greenhill Camp	6	364 807	6.9	4.3	175 S
Derwent	3	176 888	18.2	11.3	274 W	Grenoside	3	333 942	7.1	4.4	339 N
Devonshire Street	2	348 871	1.1	0.7	243 SW	Grimesthorpe	2	377 902	3.2	2.0	36 NE
Dinnington	6	526 862	16.9	10.5	95 E	Grindleford Bridge	5	245 779	14.9	9.3	229 SW
Dinnington LDO	6	526 862	16.9	10.5	95 E	Grindleford	5	243 777	15.2	9.4	229 SW
Division Street	2	350 871	0.9	0.6	238 SW	Grindsbrook	5	123 860	23.6	14.7	266 W
Dore	5	307 811	8.3	5.2	218 SW	Hackenthorpe	6	419 832	7.5	4.7	126 SE
Dore PDO	5	323 811	7.4	4.6	208 SW	Halfway	6	435 814	9.9	6.2	129 SE
Dronfield	5	356 783	9.3	5.8	181 S	Handsworth	6	407 865	5.0	3.1	103 E
Dronfield Delivery Office	6	364 783	9.3	5.8	176 S	Handsworth TPDO	6	408 864	5.1	3.2	103 E
Dronfield Woodhouse	5	333 785	9.4	5.8	195 S	Handsworth Woodhouse	6	420 848	6.8	4.2	114 SE
Duke Street	2	361 874	0.4	0.2	124 SE	Harthill	6	494 806	15.3	9.5	117 SE
7 Duke Street	2	361 874	0.4	0.2	124 SE	Hartley Brook Road	4	366 929	5.4	3.4	9 N
225 Duke Street	2	362 873	0.5	0.3	127 SE	Hatfield House Lane	4	367 921	4.6	2.9	11 N
Dunford Bridge	3	158 024	24.9	15.5	307 NW	Hathersage	5	233 816	13.9	8.6	244 SW
Dunford Bridge Camp	3	157 023	24.9	15.5	306 NW	Hazlehead Bridge	3	196 029	22.3	13.9	313 NW
Eccleshall Chapel	5	326 845	4.5	2.8	226 SW	Hazlehead	3	196 028	22.2	13.8	313 NW
Ecclesall	2	329 851	3.8	2.4	229 SW	Heavygate Road	2	332 884	2.7	1.7	287 W
Ecclesall Road	2	344 863	1.9	1.2	227 SW	Heeley	2	351 848	2.9	1.8	194 S
163 Ecclesall Road	2	344 863	1.9	1.2	227 SW	High Green	3	342 976	10.1	6.3	351 N
Ecclesall Road West	2	340 861	2.3	1.4	230 SW	High Wincobank	4	377 913	4.2	2.6	27 NE
365 Ecclesall Road	2	340 861	2.3	1.4	230 SW	Highfield	2	350 858	2.0	1.2	204 SW
391 Ecclesall Road	2	339 860	2.5	1.6	230 SW	Hillfoot	2	341 892	2.3	1.4	313 NW
952 Ecclesall Road	2	328 849	4.0	2.5	228 SW	Hillsborough	2	330 905	4.0	2.5	316 NW
143 Ecclesall Road South	5	326 844	4.5	2.8	225 SW	Hilltop, Dronfield	5	354 776	10.0	6.2	182 S
Ecclesfield	3	353 941	6.5	4.0	356 N	Holmesfield	5	322 778	10.4	6.5	200 S
Eckington	6	431 794	11.0	6.8	138 SE	Hood Hill	4	365 978	10.2	6.3	4 N
Edale	5	123 859	23.6	14.7	266 W	Hope	5	173 835	18.9	11.7	258 W
Edward Street	2	347 877	1.1	0.7	275 W	Hoyland	4	369 006	13.0	8.1	5 N
Ellesmere Road	2	364 892	1.7	1.1	21 N	Hoylandswaine	3	263 043	19.2	11.9	330 NW
Empire Road	2	346 850	2.9	1.8	205 SW	Huthwaite La, Thurgoland	3	283 010	15.4	9.6	331 NW
Endcliffe Park	2	328 857	3.6	2.2	238 SW	Infirmary Road	2	343 884	1.7	1.1	298 NW

Office Name	Map	OS Map	km	m	Direction	Office Name	Map	OS Map	km	m	Direction
Ingbirchworth	3	224 059	22.7	14.1	324 NW	Nether Edge Road	2	342 847	3.3	2.1	209 SW
Intake	2	386 848	4.0	2.5	135 SE	Netherthorpe	2	344 878	1.4	0.9	278 W
Intake Road	2	365 868	1.1	0.7	139 SE	Newfield Green	2	367 845	3.2	2.0	164 S
Intake TPDO	6	388 847	4.2	2.6	134 SE	Norfolk Row	2	354 873	0.5	0.3	233 SW
Jordanthorpe	5	358 808	6.8	4.2	180 S	Norfolk Street	2	355 872	0.5	0.3	217 SW
Killamarsh	6	456 809	11.9	7.4	124 SE	Northern Avenue	2	376 848	3.3	2.1	147 SE
Kiveton Park	6	497 830	14.6	9.1	108 E	Norton	6	364 817	5.9	3.7	174 S
Kiveton Park Colliery	6	507 825	15.7	9.8	109 E	Norwood	6	465 813	12.4	7.7	120 SE
Kiveton Park Station	6	507 825	15.7	9.8	109 E	Nottingham Street	2	356 888	1.2	0.7	351 N
Langsett Road	2	340 890	2.3	1.4	308 NW	Oakbrook Road	5	318 858	4.4	2.7	246 SW
68 Langsett Road	2	340 890	2.3	1.4	308 NW	Oughtibridge	3	307 933	7.6	4.7	318 NW
77 Langsett Road	2	340 890	2.3	1.4	308 NW	Owlerton	2	335 904	3.6	2.2	321 NW
Langsett Road North	2	334 895	3.1	1.9	308 NW	Oxspring	3	267 023	17.3	10.7	328 NW
299 Langsett Road	2	334 895	3.1	1.9	308 NW	Park Grange	2	364 856	2.1	1.3	163 S
332 Langsett Road	2	334 895	3.1	1.9	308 NW	Parkhead	5	318 836	5.7	3.5	225 SW
Laughton	4	520 881	16.2	10.1	88 E	Parson Cross	3	342 917	4.4	2.7	339 N
Laughton Common	6	512 871	15.4	9.6	92 E	Penistone	3	246 033	19.3	12.0	324 NW
Leigh Street	2	383 894	3.1	1.9	54 NE	Penistone Road	2	342 890	2.1	1.3	311 NW
Leopold Street	2	353 873	0.6	0.4	239 SW	Penistone Street	2	353 872	0.6	0.4	231 SW
Lindsay Avenue	3	357 922	4.6	2.9	359 N	Penrhyn Road	2	333 855	3.3	2.1	230 SW
Little Sheffield	2	348 862	1.7	1.1	216 SW	Petre Street	2	367 893	1.9	1.2	28 NE
Litton	5	158 730	24.8	15.4	234 SW	Pitsmoor	2	356 894	1.8	1.1	354 N
Lodge Moor	5	294 862	6.6	4.1	258 W	Portmahon	2	344 875	1.4	0.9	266 W
Lordens Hill	6	533 862	17.6	10.9	95 E	Providence Road	2	328 888	3.2	2.0	292 W
Low Edges Road	5	346 808	6.9	4.3	190 S	Pye Bank	2	354 888	1.3	0.8	342 N
Lower Heeley	2	352 849	2.8	1.7	193 S	Ranmoor	5	318 862	4.2	2.6	251 W
Lower Manor	2	387 863	3.2	2.0	114 SE	Renishaw	6	450 778	13.4	8.3	137 SE
Lower Shire Green	4	372 928	5.4	3.4	15 N	Richmond Road	6	397 853	4.5	2.8	121 SE
Loxley	3	313 898	5.0	3.1	296 NW	Ridgeway	6	403 818	7.3	4.5	142 SE
Lydgate	2	320 871	3.8	2.4	263 W	Rivelin Bridge	5	290 872	6.8	4.2	267 W
Lynmouth Road	2	342 840	3.9	2.4	204 SW	Rotherham	4	428 927	8.7	5.4	54 NE
Malin Bridge	2	325 894	3.8	2.4	299 NW	Royal Artillery	?				
Manor	2	381 855	3.1	1.9	132 SE	Royds	2	372 883	1.6	1.0	63 NE
Manor Lane	2	377 867	2.1	1.3	115 SE	Rufford Road	2	347 848	3.0	1.9	201 S
Manor Park	2	389 867	3.2	2.0	106 E	Rustlings Road	2	328 856	3.6	2.2	236 SW
Margetson Crescent	5	347 829	4.8	3.0	193 S	St. Mary's Road	2	354 864	1.3	0.8	198 S
Marsh Lane	6	405 792	9.6	6.0	151 SE	St. Philip's Road	2	344 878	1.4	0.9	278 W
Meadowhead	5	351 814	6.2	3.9	186 S	Savile Street	2	363 882	0.8	0.5	40 NE
Meadowhall	4	393 910	4.9	3.0	46 NE	Scotland Street	2	350 877	0.8	0.5	277 W
Meersbrook Bank	2	347 843	3.5	2.2	198 S	Shalesmoor	2	350 880	0.9	0.6	297 NW
Middle Handley	6	404 778	10.8	6.7	155 SE	Sharrow Vale	2	335 857	3.0	1.9	230 SW
Middlewood Road	3	316 922	6.2	3.9	318 NW	Sheffield E	2	381 888	2.6	1.6	62 NE
Midhonestones	3	237 994	16.9	10.5	314 NW	Sheffield N	2	338 894	2.7	1.7	312 NW
Millhouse Green	3	218 032	21.0	13.0	318 NW	Sheffield NE	4	363 920	4.4	2.7	6 N
Millhouses	5	336 833	4.8	3.0	207 SW	Sheffield S	2	344 838	4.0	2.5	200 S
Moor	2	350 866	1.3	0.8	219 SW	Sheffield SE	2	383 850	3.6	2.2	136 SE
Moorhead	2	350 864	1.4	0.9	214 SW	Sheffield SW	2	328 852	3.8	2.4	231 SW
Mosborough	6	421 812	9.0	5.6	135 SE	Sheffield Temp	6	408 864	5.1	3.2	103 E
Mytham Bridge	5	205 824	16.2	10.1	251 W	Sheffield W	2	323 871	3.5	2.2	262 W
Neepsend	2	345 887	1.7	1.1	310 NW	Sheffield Grandstand	2	353 861	1.6	1.0	198 S
Neepsend Lane	2	348 887	1.5	0.9	318 NW	Sheffield Lane	4	423 884	6.5	4.0	83 E

Office Name	Map	OS Map	km	m	Direction	Office Name	Map	OS Map	km	m	Direction
Sheffield Rd, Killamarsh	6	450 812	11.2	7.0	125 SE	Upper Allen Street	2	347 877	1.1	0.7	275 W
Sheffield Rd, Woodhouse	6	413 847	6.2	3.9	118 SE	Upper Eckington	6	420 789	10.7	6.6	145 SE
Sheffield Station	2	358 869	0.7	0.4	180 S	Upper Glossop Road	2	338 869	2.1	1.3	251 W
Shire Green	4	372 928	5.4	3.4	15 N	Upper Hanover Street	2	344 867	1.7	1.1	237 SW
Shoreham Street	2	354 863	1.4	0.9	197 S	Upper Heeley	2	358 848	2.8	1.7	180 S
Silverhill	5	326 844	4.5	2.8	225 SW	Upper St. Philip's Road	2	344 878	1.4	0.9	278 W
South Anston	6	518 838	16.4	10.2	103 E	Uppertorpe	2	342 882	1.7	1.1	291 W
South Road	2	333 887	2.7	1.7	294 NW	Verdon Street	2	357 886	1.0	0.6	354 N
South Street	2	360 872	0.4	0.2	153 SE	Victoria Road	2	342 863	2.1	1.3	231 SW
Southey	2	353 912	3.6	2.2	352 N	Wadsley	3	319 904	4.8	3.0	306 NW
Spa View Road	6	408 834	6.5	4.0	130 SE	Wadsley Bridge	3	332 910	4.3	2.7	323 NW
Spinkhill	6	457 786	13.4	8.3	132 SE	Wales	6	481 829	13.2	8.2	111 E
Spring Vale, Penistone	3	254 032	18.7	11.6	326 NW	Walkley	2	334 885	2.6	1.6	291 W
Stafford Street Park	2	363 870	0.8	0.5	140 SE	Walkley Bank Road	2	333 895	3.1	1.9	307 NW
Staniforth Road	2	383 882	2.6	1.6	77 E	Walkley Road	2	334 888	2.7	1.7	297 NW
Stannington	3	305 887	5.4	3.4	282 W	Walter Street	2	339 894	2.6	1.6	313 NW
Stannington Road	3	319 887	4.1	2.5	286 W	Washington Road	2	345 859	2.1	1.3	217 SW
Steel Bank	2	335 878	2.3	1.4	275 W	West Bar	2	354 878	0.4	0.2	297 NW
Steel City House	2	351 873	0.8	0.5	247 SW	West Bar Green	2	352 877	0.6	0.4	279 W
Stocksbridge	3	269 985	14.1	8.8	321 NW	West Street	2	347 872	1.2	0.7	250 W
Stocksbridge PSO	3	269 985	14.1	8.8	321 NW	West Street, Eckington	6	420 789	10.7	6.6	145 SE
Stoney Middleton	5	230 754	17.7	11.0	226 SW	Western Road	2	332 878	2.6	1.6	274 W
Stradbroke	6	404 851	5.2	3.2	119 SE	Westfield Centre	6	434 817	9.6	6.0	128 SE
Swallow Nest	6	450 852	9.5	5.9	105 E	Wharncliffe Side	3	297 943	9.1	5.7	318 NW
Telephone Buildings	2	351 873	0.8	0.5	247 SW	Whitham Road	2	336 871	2.3	1.4	257 W
Thorpe House	2	356 840	3.6	2.2	183 S	Wicker	2	358 878	0.2	0.1	0 N
Thurgoland	3	290 010	15.0	9.3	333 NW	Wincobank	4	377 913	4.2	2.6	27 NE
Thurlstone	3	233 037	20.4	12.7	322 NW	Winter Street	2	342 875	1.6	1.0	266 W
Tideswell	5	153 757	23.7	14.7	240 SW	Wisewood	3	319 904	4.8	3.0	306 NW
Tinsley	4	399 911	5.4	3.4	50 NE	Woodhouse	6	418 849	6.6	4.1	114 SE
Todwick	6	496 842	14.2	8.8	104 E	Woodhouse Mill	6	432 856	7.7	4.8	105 E
Totley	5	307 797	9.4	5.8	213 SW	Woodseats	5	348 831	4.6	2.9	193 S
Totley Rise	5	318 802	8.4	5.2	208 SW	Woodseats SO	2	344 838	4.0	2.5	200 S
Ulley	6	465 875	10.7	6.6	91 E	Worrall	3	308 921	6.7	4.2	312 NW
Union Street	2	353 869	0.9	0.6	216 SW	Wortley	3	307 994	12.9	8.0	337 NW
Unstone	6	373 772	10.5	6.5	172 S	Wybourn	2	368 872	1.1	0.7	112 E

Map 1: Sub-Office Locations

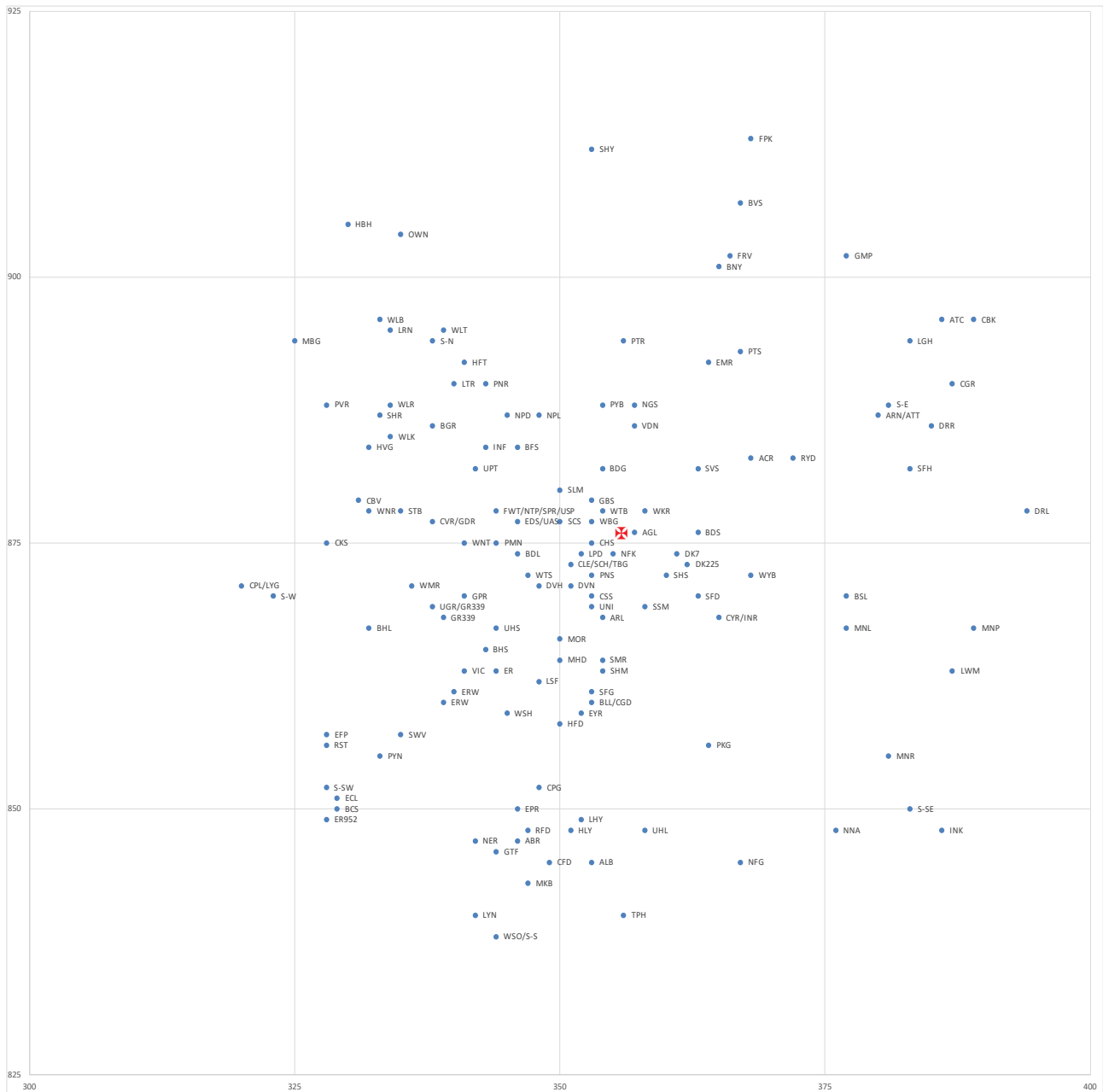


Map 1

North at top of map
Each square is 10km
OS Grid Lines
✕ Head Office

The area to the north east of Sheffield city centre has relatively few sub-offices. This is because Rotherham is in this direction and has sub-offices of its own. There is an apparent void of offices approximately 10km to the south west of the city. This area is open moorland with virtually no inhabitants.

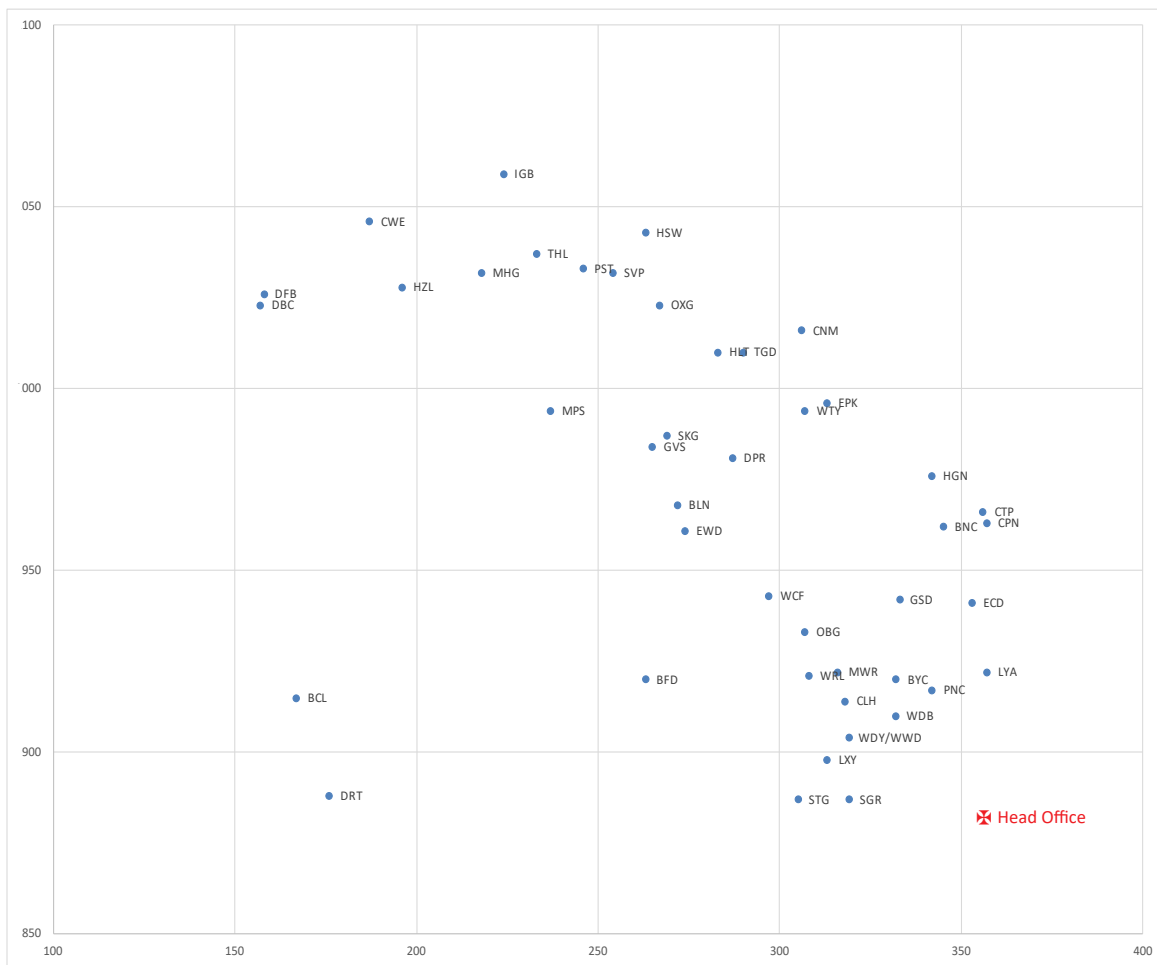
Map 2: Sub-Office Locations within 4km of Sheffield Head Office



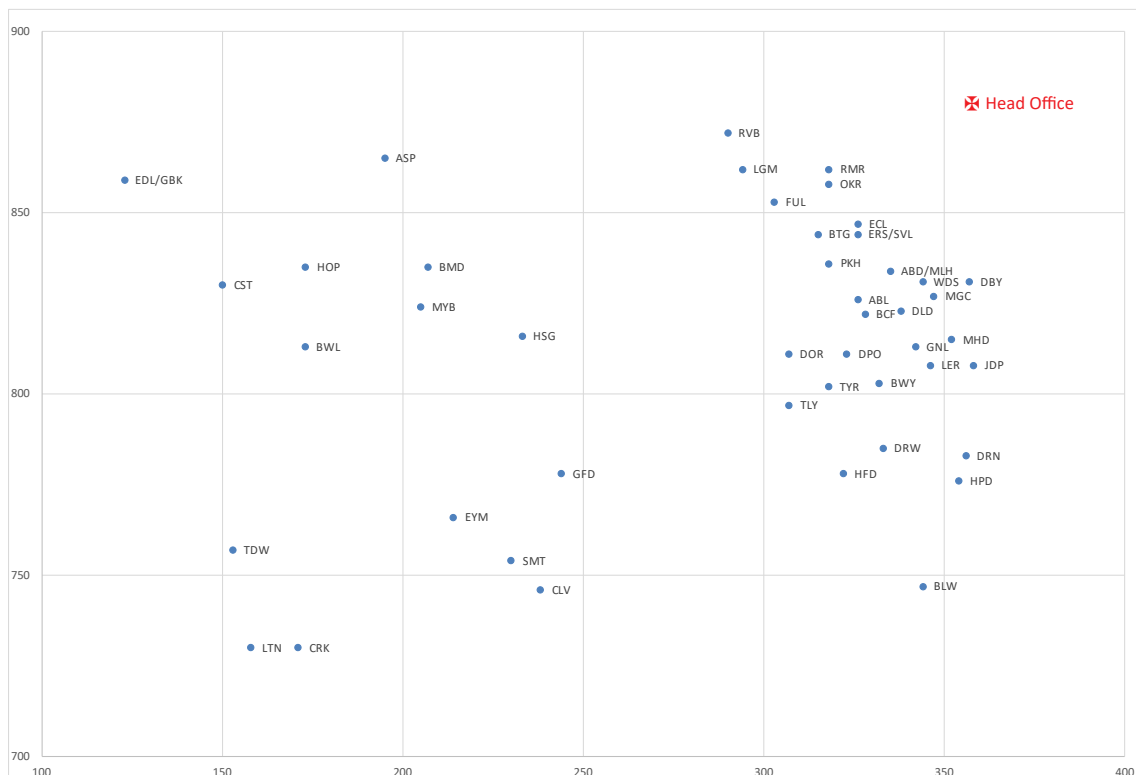
Map 2

North at top of map
 Each square is 2.5km
 OS Grid Lines
 X Head Office

Map 3: Sub-Office Locations North West Sheffield



Map 5: Sub-Office Locations South West Sheffield

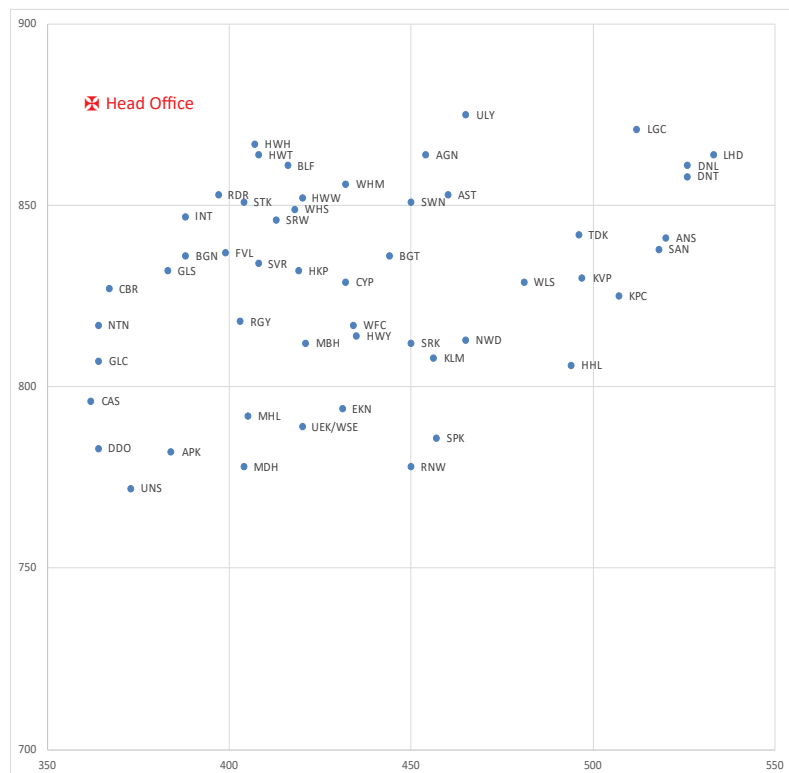


Map 4: Sub-Office Locations North East Sheffield



Maps 3 to 6
North at top of map
Each square is 5km
OS Grid Lines

Map 6: Sub-Office Locations South East Sheffield



Registration Labels

If general terms, there were three ways in which a number could be allocated to an office for the purposes of identifying the registration labels: Town Sub-Office Number, large private company or post office department.

The highest number seen is 238, although there are some gaps in the series where either the number remained unallocated, or its user has not been discovered. Some of the numbers were used for more than one purpose. This normally occurred when a sub-office closed.

No.	Office	No.	Office	No.	Office
1	Sorting Office	43	Sharrow Vale	93	952 Ecclesall Road
2	Savile Street	44	Chippinghouse Road	94	Parkhead
3	SPDO	45	Rustlings Road	95	143 Ecclesall Road South
4	WPDO	45	Endcliffe Park	96	Southey
5	NPDO	46	Langsett Road North / 299 / 332	97	Lower Manor
6	Division Street	47	Uppertorpe	98	Meadowhead
7	Abbey Lane	48	Langsett Road / 68 / 77	99	Hall & Stinson Ltd
8	SWPDO	49	C&A Modes	100	Wybourn
9	The Moor BO	50	Washington Road	101	J.G. Graves
10	Glossop Road 276	51	Pitsmoor	102	Sheffield Banking Co
10	West St BO	52	Bolsover Street	102	National Prov Bank George St
11	Charles Street	53	Steel Bank	103	William Deacons Bank
11	Park Grange	54	Norwood	104	C. Barber & Sons
12	G.H. Lawrence	55	Crookes Valley Road	105	Accounts Branch
13	Highfield	56	Dalewood	106	Barclays High St
14	Attercliffe	57	Crookes	107	Firth Park
15	Broomhill	58	Meersbrook Bank	108	Beauchief
16	Glossop Road 339 / 323	59	Grimesthorpe	109	Taxes Matilda St
17	Shoreham Street	60	Millhouses	110	Midland Church St
18	Carbrook	61	Petre Street	111	H.L. Brown
19	Hillsborough	62	Duke Street	112	Medical Officer of Health
20	Gibraltar Street	63	Nottingham Street	113	Goldsmiths
20	Ministry of Food	64	Woodseats	114	Midland Bank Market Place
20	W. Jessop & Sons	65	Albert Road	115	Mellowes & Co
21	Nether Edge Road	66	Owlerton	116	Wisewood
22	Church Street	67	Brightside Lane	117	Lower Shire Green
22	Telephone Buildings	68	Lynmouth Road	118	Brightside Foundry
23	Broomhall Street	69	Coleridge Road	119	Netwon Chambers
23	Upper Hanover Street	70	Upper Heeley	120	Delivery Office
24	Royds	71	Abbeydale Road	121	United Steel Co
25	Ellesmere Road	72	Darnall	122	Greenhill
26	Portmahon	73	Oakbrook Road	123	Thorpe House
26	T. Ward & Sons	74	Penistone Road	124	Frecheville
27	Upper Allen Street	75	Staniforth Road	125	Handsworth
28	Angel Street	76	Union Street	126	Richmond Road
28	ESC	77	Burgoyne Road	127	Hartley Brook Road
29	Margetson Crescent	78	High Wincobank	128	Northern Avenue
30	Bridgehouses	79	Darnall Road	129	City Treasurer
31	Heeley	80	City Road	130	Chief Constable
32	Shalesmoor	81	Western Road	131	Court House
33	Attercliffe Road North / 861-3	82	Hatfield House Lane	132	Blood Transfusion
34	Neepsend	83	Crosspool	133	Town Clerk
35	Shiregreen	84	Walkley Road	134	United Steels
36	Penrhyn Road	85	Derbyshire Lane	135	Base Green
37	Fir Vale	86	Middlewood Road	136	Stannington Road
38	Chesterfield Road	87	EPDO	137	Barclays Bank
39	Walkley	88	Fulwood	138	T.W. Ward
40	Ranmoor	89	Manor	139	Hay & Sons
41	Ecclesall Road West / 365 / 391	90	Malin Bridge	140	Batchelor
42	Easterbrook Allcard & Co	91	Lenton & Rushby	141	Social Welfare
42	DER	92	Bents Green	142	Customs & Excise

No.	Office
142	Stradbroke
143	Parson Cross
144	Woodhouse Ltd
145	Telephone Manager
146	Cole Brothers
147	NEPDO
148	J. Rodger Letters
149	J. Rodger Parcels
150	Wake Smith
151	Westminster Bank High St
152	National Provincial Bank High St
153	City Engineer
154	
155	Wadsley Bridge
156	Birley Carr
157	Tinsley
158	Brightside
159	Wincobank
160	Firth Vickers
161	Wicker
162	Walker Hall
163	Balfour
164	Intake
165	Gleadless
166	Colley Road
167	J. Isaacs
168	Jays Ltd
169	Edward Pryor
170	Accounts Dept
170	Bradway
171	K. Downing Ltd
172	Children's Hospital
173	Clerk of Peace
174	Dore
175	Medical Supply

No.	Office
176	G.D. Andrews Ltd
177	Ministry of Labour
178	Llyods Bank Church St
179	Stamp Office West St
180	Parks Manager
181	Riding Education
182	Totley
183	Hall & Pickles
184	Loxley Brothers
185	Sheffield & Ecclesall Co-op
186	Nether Edge Hospital
187	Eadon Engraving Co
187	Totley Rise
188	L. Mellor Holly St
189	Dore PDO
190	Mappin & Webb
191	Telephone Rentals
192	
193	
194	Hadfields Ltd
195	
196	Gladwin Rockingham
197	Intake PDO
198	Hospital Services Council
199	J. Woodhouse Ltd
200	Midland Bank Pinstone St
201	Manor Lane
202	J. Stead & Co
203	W.C. Wilson & Co
204	Handsworth PDO
205	Gallaher Ltd
206	Dronfield DPO
207	
208	Midland Bank Overseas Section
208	Duncan Gilmour

No.	Office
209	Hiram Wild Ltd
210	Carter Horsley Ltd
211	Ballfield
212	Neal Scolah & Siddons
213	Lindsay Avenue
214	Marsh Brothers
215	YEB
216	Accounts Branch
216	CSO (Christmas)
217	Hackenthorpe
218	Spa View Road
219	Pye Smith & Sons
220	Lodge Moor Hospital
221	Low Edges Road
222	Ministry of Transport
223	Constable Road
224	H. Boot & Sons
225	Morgan & Fairest
226	B & J Sippel
227	Lodge Moor
228	Newfield Green
238	Sorting Office
A	Sheffield HO Counter
B	Sheffield HO Counter
C	Sheffield HO Counter
D	Sheffield HO Counter
E	Sheffield HO Counter
P	Sheffield HO Counter Parcels
TM1	Telephone Manager
TM2	Telephone Manager
TM3	Telephone Manager
TM4	Telephone Manager
TM5	Telephone Manager
W	Wireless

Types of Registration Label

The vast majority of registration labels recorded were pre-printed with the allocated sub-office or company number. A classification of labels was published by Ray Woodward-Clarke, where he identified two types called Pattern C and Pattern D which were used for offices which handled fewer than 3,000 registered items annually.



Pattern C labels for Savile Street, Portmahon and Langsett Road North.
See Highfield, Broomhall Street and Penrhyn Road for other examples.



Pattern D labels for Bolsterstone, Chapelton and Shire Green.
See Loxley and Penrhyn Road for other examples.

Right Justified Index

Sometimes only the right-most portion of a postmark is visible; this is often the case when looking at a postmark on a loose adhesive. The listing below is ordered alphabetically A to Z, but most significance is given to the letters reading from the end of the word. The words included in the list below all appear in at least one postmark illustrated in this book.

As an example, if a postmark can be deciphered as ending in ...STONE, then it can be established quickly that it must be one of Penistone, Thurlstone, Unstone or Bolsterstone.

Victoria	Grange	Firth	Union	Millhouses
Spa	Intake	North	Division	Buildings
Hazlehead	Stradbroke	Staniforth	Station	Rustlings
Parkhead	Duke	Ingbirchworth	Common	Peaks
Moorhead	Vale	Handsworth	Parson	Lordens
Meadowhead	Edale	South	Margetson	St Philips
Road	Abbeydale	Lynmouth	Middleton	Gleadless
Broad	Constable	Todwick	Castleton	Congress
Bradfield	Middle	Norfolk	Kiveton	Cross
Gatefield	Savile	Bank	Washington	Burncross
Sheffield	Frecheville	Wincobank	Eckington	Woodseats
Highfield	Little	Brook	Stannington	Bents
Ballifield	Apperknowle	Oakbrook	Dinnington	St Marys
Dronfield	Lane	Carbrook	Beighton	Great
Chesterfield	Crane	Grindsbrook	Aughton	Street
Ecclesfield	Hoylandswaine	Meersbrook	Laughton	Cricket
Holmesfield	Telephone	Cressbrook	Ashopton	Crescent
Hatfield	Penistone	Park	Owlerton	Derwent
Westfield	Thurlstone	Coal	Norton	Hillfoot
Newfield	Unstone	Central	Aston	Albert
Leopold	Bolsterstone	Hospital	Anston	Nest
Thurgoland	Burgoyne	Crystal	Litton	West
Scotland	Hope	Arundel	Northern	Fawcett
Hoyland	Thorpe	Steel	Western	Langsett
Grandstand	Jordanthorpe	Angel	Wybourn	Renishaw
Neepsend	Hackenthorpe	Chapel	Chapelton	View
Richmond	Netherthorpe	Broomhall	Penrhyn	Low
Ground	Uppertorpe	Eccleshall	Esperanto	Row
Hood	Grimesthorpe	Meadowhall	Camp	Swallow
Dalewood	Ellesmere	Bramall	Temp	Barlow
Middlewood	Shire	Darnall	Glossop	Crow
Wisewood	Devonshire	Worrall	Hilltop	Sharrow
Fulwood	Derbyshire	Ecclesall	Bar	Lindsay
Norwood	Empire	Bradwell	Deepcar	Bradway
Edward	Dore	Tideswell	Gibraltar	Ridgeway
Bedford	Petre	Hill	Nether	Halfway
Grindleford	Centre	Mill	Wicker	Southey
Stafford	Eyre	Spinkhill	Banner	Handley
Rufford	Base	Broomhill	Upper	Heeley
Bamford	Rise	Greenhill	Walter	Walkley
Dunford	House	Silverhill	Winter	Ulley
Office	Woodhouse	Harthill	Calver	Valley
Providence	Chippinghouse	Crosspool	Hanover	Colley
Side	Millhouse	Dam	Bolsover	Birley
Grenoside	Lydgate	Shoreham	Lower	Wadsley
Brightside	Heavygate	Nottingham	Fir	Tinsley
Birchinlee	Huthwaite	Rotherham	Manor	Barnsley
Endcliffe	Avenue	Whitham	Moor	Totley
Wharncliffe	Pye	Mytham	Ranmoor	Hartley
Attercliffe	Beauchief	Eyam	Shalesmoor	Wortley
Village	Spring	Cobden	Pitsmoor	Loxley
Hathersage	Oxspring	Garden	Carr	Stoney
Edge	Church	Ewden	Royds	Infirmary
Bridge	High	Green	Edges	Colliery
Oughtibridge	Leigh	Allen	Crookes	Delivery
Stocksbridge	Hillsborough	Malin	Wales	City
Coleridge	Mosborough	Rivelin	Charles	
Lodge	Marsh	Verdon	Midhoptstones	
Exchange	Killamarsh	Portmahon	Bridgehouses	

Selected Bibliography

- W.J. Calladine, *The British County Catalogue of Postal History Midlands Edition*, M(GB)PHS, 2013
- Stanley Cohen et al, *Collecting British Squared Circle Postmarks*, Cohen, Marbella, Spain, 2006
- Derbyshire Messenger*, Derbyshire Postal History Society (DPHS)
- Norman Hill, *The Postal History of Rotherham and District*, Hill, 1960
- Eric Lewis, William Sedgewick & Ronald Ward, *Sheffield Posts in Peakland and the Hope Valley*, YPHS, 1979
- James A. Mackay, *Sub-Office Rubber Datestamps of England & Wales*, Mackay, Dumfries, 1986
- George Pearson, *Special Event Postmarks of the United Kingdom*, p37, Pearson, 1973
- David Ripley, *History of the Post in North West Derbyshire*, DPHS, Stockport, 1994
- William Sedgewick, *The Temporary Handstamps of Yorkshire*, YPHS, 1988
- Fred Taylor, *Colliery Postmarks 1854-1995*, Taylor, Morpeth, undated (c1997)
- The Midland Counties Mileage Marks and Mail Routes to London 1784-1840*, M(GB)PS, 2005
- The Undated Straight Line and Numbered Receiving House Marks of the Midland Counties 1840-1860*, M(GB)PHS, 2010
- The Village Undated Handstamps of Yorkshire*, YPHS, 2007
- Ronald Ward, *The Postal History of Dronfield District Sheffield*, YPHS, 1990
- Ronald Ward & William Sedgewick, *Sheffield's Post Offices in the Wapentake of Strafforth and Tickhill*, YPHS, 1979
- Ronald Ward, *Chapelton Sheffield and District Posts*, YPHS, 1986
- Ronald Ward, *Sheffield Postal History to 1880*, YPHS, 1984
- Ronald Ward, unpublished notes for a book on *The Postal History of Chesterfield*, c1990
- R.M. Willcocks & B. Jay, *The British County Catalogue of Postal History Volume 4*, Willcocks, 1988
- Ray Woodward-Clarke, *Register of the Registration Labels of the British Isles*
- Yorkshire's Post*, Yorkshire Postal History Society (YPHS).

Sub-Office Postmarks

Abbey Lane

Office Dates	Opened	1911
Locations	1922 to 2017	5 Abbey Lane
Postmasters	1922 to 1940	Mrs Ada Scrivener
	1942	F.M. Briscoe
	1951	Kenneth Cooke
	1954	Anthony D. Greenwood
	1957 to 1965	Reginald Johnson
	1971	Horace Hibberd
	1973 to 1974	Daisy I. Hibberd
	1978 to 1997	Paul Hibberd
Sub-Office Number		7

Postmarks Recorded




Type ABL.01



Type ABL.02



Type ABL.03



Type ABL.04



Type ABL.06



Type ABL.05

Type	Text	Size	Date Issued	Code	Earliest	Latest
ABL.01	ABBEEY LANE / SHEFFIELD	29	22 Sep 1911		5 Dec 1919	
ABL.02	ABBEEY LANE / SHEFFIELD	24		A	27 Jun 1923	
				<none>	3 Oct 1932	8 Sep 1949
ABL.03	ABBEEY LANE . SHEFFIELD.8	24		*	24 Jun 1951	30 May 1981
ABL.04	ABBEEY LANE SHEFFIELD	24		A	6 Nov 1990	16 May 1997
				B	6 Sep 1990	21 Dec 1990
ABL.05	ABBEEY LANE / PARCEL / POST / SHEFFIELD	74 x 35			May 1964	28 Jan 1967
ABL.06	ABBEEY LANE SHEFFIELD / Post / Office	25		G	3 Mar 2003	
				H	11 Nov 1997	



1923



Abbeydale

Office Dates	Opened	1874
	Renamed	31 Dec 1912 as Beauchief
Locations	1901 to 1905	Abbeydale. 'Abbeydale' was the name of a road, later called Archer Road, as well as the name of the district in Sheffield.
	1911	159 Abbeydale Road South
Postmasters	1901 to 1905	Walter Ratcliffe
	1911	Henry Allan Evans
Telegraph Code		ABE

Postmarks Recorded




Type ABD.01



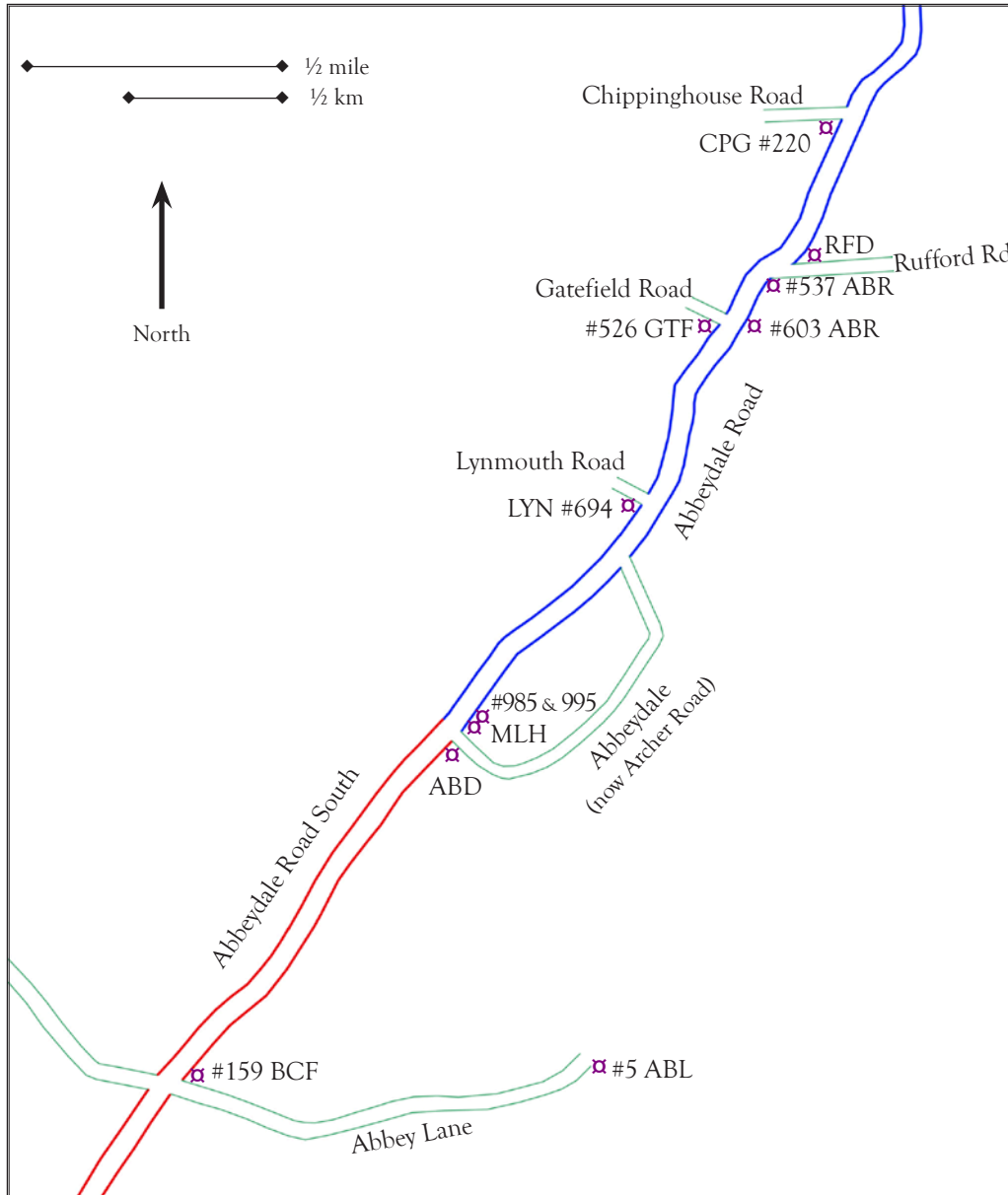
Type ABD.02

Type	Text	Size	Date Issued	Code	Earliest	Latest
ABD.01	ABBEEY · DALE	19	11 Feb 1881	A	27 Jun 1883	12 Oct 1905
				B	11 Jul 1905	10 Aug 1908
				C	9 Dec 1891	8 Jul 1903
				<time>	21 Nov 1912	
ABD.02	ABBEEYDALE / SHEFFIELD	30		PM	26 Aug 1910	12 Sep 1910



Abbeydale Road Post Offices

Abbeydale Road is a major route leading south west out of Sheffield. It is a long road, with numbers up to 995. At its furthest point from the city centre, it continues with the name Abbeydale Road South. Research in the Sheffield Directories has generated 12 similar but different addresses for post offices. However, there was only one office called 'Abbeydale Road', so detailed analysis was required to establish which location was which office.



Code	Post Office Name	Address
ABL	Abbey Lane	5 Abbey Lane
ABD	Abbeydale	Abbeydale Road South
ABR	Abbeydale Road	537 or 603 Abbeydale Road
BCF	Beauchief	159 Abbeydale Road South
CPG	Chippinghouse Road	220 Abbeydale Road
GTF	Gatefield Road	526 Abbeydale Road
LYN	Lynmouth Road	694 Abbeydale Road
MLH	Millhouses	985 or 995 Abbeydale Road
RFD	Rufford Road	Unknown

Abbeydale Road

Office Dates	Opened	1 May 1888
	Closed	31 Jan 1893 transferred to Rufford Road
	Opened	1 Nov 1901 on closure of Gatefield Road
	Closed	11 Sep 1991
Locations	1905	603 Abbeydale Road
	1911 to 1974	537 Abbeydale Road
Postmaster	1905	George Moody
	1911 to 1931	Frederick Reyner
	1942	Alfred William Chappell
	1951 to 1965	Reginald John Charles Moore
	1971 to 1974	E. Newbolt
Sub-Office Number		71

Postmarks Recorded



Type ABR.01




Type ABR.02



Type ABR.03

Type	Text	Size	Date Issued	Code	Earliest	Latest
ABR.01	ABBEYDALE RD / SHEFFIELD	24		*	3 Jul 1916	1 Aug 1916
ABR.02	ABBEYDALE ROAD . SHEFFIELD 7	24		*	9 May 1947	5 Dec 1952
ABR.03	ABBEYDALE ROAD . SHEFFIELD 7.	24		*	18 Jul 1958	7 May 1975



1952



1958

Albert Road

Office Dates	Renamed	1 Sep 1887 from Victoria Road
	Closed	15 Feb 2002
Locations	1887	Albert Rd was previously called Victoria Rd
	1901	101 Albert Road, Heeley
	1905 to 1925	65 Albert Road, Heeley
	1931 to 1974	156 Albert Road, Heeley
Postmasters	1901	Mrs Charlotte Brown
	1905 to 1925	William Broadbent
	1931	Rowland Beevers
	1937 to 1965	Reginald Miller
	1971 to 1974	K. Tollerfield
Sub-Office Number		65


Postmarks Recorded



Type ALB.01



Type ALB.02



Type ALB.03



Type ALB.04



Type ALB.05



Type ALB.06

Type	Text	Size	Date Issued	Code	Earliest	Latest
ALB.01	ALBERT - R ^D / SHEFFIELD	24		B	30 Apr 1920	
				<none>	29 Aug 1921	
ALB.02	ALBERT R ^D / SHEFFIELD	24		*	19 Feb 1947	22 Nov 1958
ALB.03	ALBERT R ^D SHEFFIELD 8	24		<none>	12 Jun 1972	6 Jul 1973
				*	9 Jun 1976	19 Feb 1993
ALB.04	ALBERT ROAD SHEFFIELD 8	24		2	3 Feb 1976	12 Jun 1992
ALB.05	ALBERT ROAD / SHEFFIELD 8	75 x 34			25 Mar 1975	
ALB.06	ALBERT ROAD / SHEFFIELD 8	75 x 34			21 Jun 1988	



1920



1950



1958

Angel Street

Office Dates	Opened	7 Dec 1920
	Closed	12 Dec 1940 when destroyed in air raid
Locations	1920 to 1940	Cockayne's Department Store, Angel Street
Postmasters		Not listed by name in <i>Kelly's Directory</i>
Telegraph Code		STL
Sub-Office Number		28

Postmarks Recorded



Type AGL.01

Type	Text	Size	Date Issued	Code	Earliest	Latest
AGL.01	ANGEL STREET / SHEFFIELD	24	25 Nov 1920	*	7 May 1930	9 Sep 1936



1930



1936

Anston

Office Dates	Opened	1923 Formerly South Anston
Locations	1990 2017	1 Rackford Road, North Anston Spar, 56 Sheffield Road, South Anston
Postmasters	1980 to 1990	Dennis Tooley

Postmarks Recorded




Type ANS.01



Type ANS.02

Type	Text	Size	Date Issued	Code	Earliest	Latest
ANS.01	ANSTON / SHEFFIELD	27+16		A	23 Jun 1951	29 Nov 1958
				B	12 Dec 1932	13 Jul 1953
ANS.02	ANSTON / SHEFFIELD	27+16		A	23 Jan 1965	16 Jun 1992
				B	7 Dec 1983	3 Feb 1998
				2	5 Nov 1969	17 Nov 1970



1951

Reference Ron Ward & William Sedgewick, *Sheffield's Post Offices in the Wapentake of Strafforth and Tickhill*, pp10-17, YPHS, 1979

Apperknowle

Derbyshire

Office Dates	Opened	1905
	Closed	2008
Locations	1980	37 High Street
Postmasters	1911	John Webster
	1921 to 1951	Mrs Olive Hillyard
	1954 to 1957	Mrs H. Hardwick
	to 1964	Mrs Ralphs
	1964 to 1966	Mrs I. Watkinson
	1966 to 1968	Mrs Grace Foulds
	1980	J.E. Gill

Postmarks Recorded



Type APK.01



Type APK.02



Type APK.03



Type APK.04

Type	Text	Size	Date Issued	Code	Earliest	Latest
APK.01	APPERKNOWLE / SHEFFIELD	29	22 Nov 1905		16 Nov 1911	22 Dec 1920
APK.02	APPERKNOWLE / SHEFFIELD	30			17 Jan 1921	
APK.03	APPERKNOWLE / SHEFFIELD	27+16		*	15 Jan 1952	1990
APK.04	APPERKNOWLE / SHEFFIELD	27+16		*	5 Jan 1993	




1952

Reference: Ron Ward, *The Postal History of Dronfield District Sheffield*, p64, YPHS, 1990


Arundel Street

Office Dates	Opened	c1850
	Closed	12 Aug 1864
Locations	1856	48 Charles Street (<i>corner house with Arundel St</i>)
	1862	46 Charles Street
Postmasters	1856	George Gambel
	1862	T.W. Finch or Alfred Tingle

Postmarks Recorded



Type ARL.01



Type ARL.02



Type ARL.03

Type	Text	Size	Date Issued	Code	Earliest	Latest
ARL.01	ARUNDEL - S ^I	34 x 4			6 Feb 1850	15 Jul 1853
ARL.02	ARUNDEL - ST	37 x 5	21 Apr 1856		21 Apr 1856	23 Jul 1857
ARL.03	ARUNDEL - S ^I	20	5 Aug 1857		30 Oct 1857	

Ashopton

Derbyshire

Office Dates	Opened	1903
	Closed	5 Jan 1943 when village flooded to create Ladybower reservoir
Locations	1939	Glendene, Ashopton
	1943	Ashopton garage
Postmasters	1904 to 1925	Mrs Jane Dakin
	1935	William Hubbard
	1939 to 1943	John W. Ayres

Postmarks Recorded



Type ASP.01



Type ASP.02

Type	Text	Size	Date Issued	Code	Earliest	Latest
ASP.01	ASHOPTON / SHEFFIELD	28	22 Feb 1903		7 Aug 1922	14 Aug 1926
ASP.02	ASHOPTON / SHEFFIELD	27+16		B	20 Dec 1928	

Aston

Office Dates	Opened	1848 as receiving house
	Opened	18 Dec 1854 as post office under Rotherham
	Transferred	1 Oct 1896 to Sheffield
Locations	1848	Blue Bell Inn
	1855 to 1964	Bell Street, corner with Worksop Road
	1969 to 1972	31 Worksop Road
	2004	31-33 Worksop Road
	2012	75 Lodge Lane
Postmasters	1854 to 1866	Thomas Plant
	1866 to 1873	Henry W. Shaw
	1873	Francis Wilson
	1969	George Johnson
Telegraphs	1870	ASI

Postmarks Recorded



Type AST.01



Type AST.02



Type AST.03



Type AST.04



Type AST.05



Type AST.06


Type	Text	Size	Date Issued	Code	Earliest	Latest
AST.01	ASTON	25	12 Feb 1848		27 Jun 1850	
AST.02	ASTON	25		A	30 Oct 1869	
AST.03	ASTON / YORKS.	23		A	17 Feb 1888	3 Dec 1928
				B	20 Sep 1897	9 May 1912
				C	1 Mar 1876	
AST.04	ASTON / SHEFFIELD	26+16		A	17 Aug 1950	22 Jul 1961
				B	12 May 1948	27 Jun 1957
AST.05	ASTON / SHEFFIELD	27+16		A	14 May 1966	8 May 1969
				B	31 Aug 1964	8 Apr 1970
				*	Jan 1971	24 Nov 1998
AST.06	ASTON / SHEFFIELD	23		*	14 Feb 1980	
AST.07	ASTON FESTIVAL ... / SHEFFIELD	33			22 Jul 1983	



Type AST.07

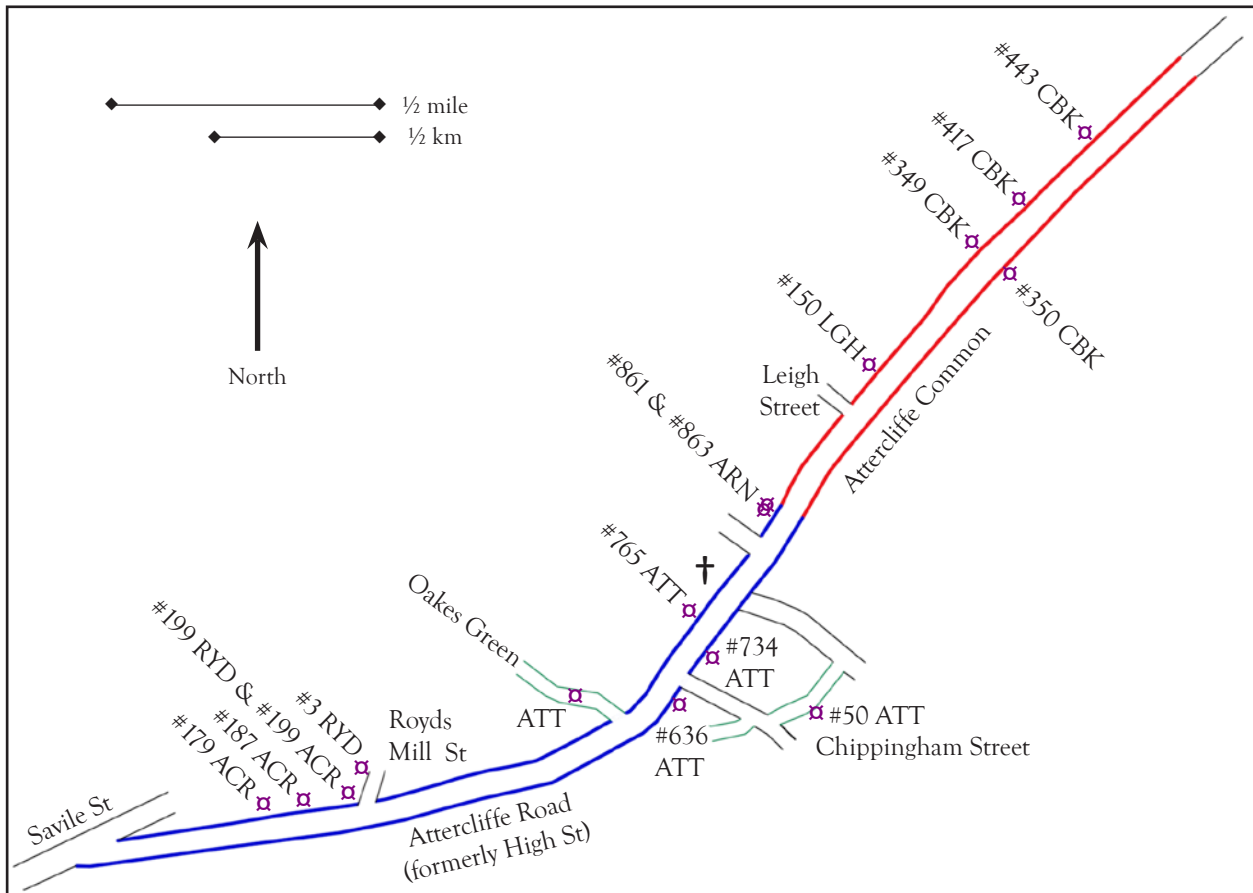


1951



Attercliffe Post Offices

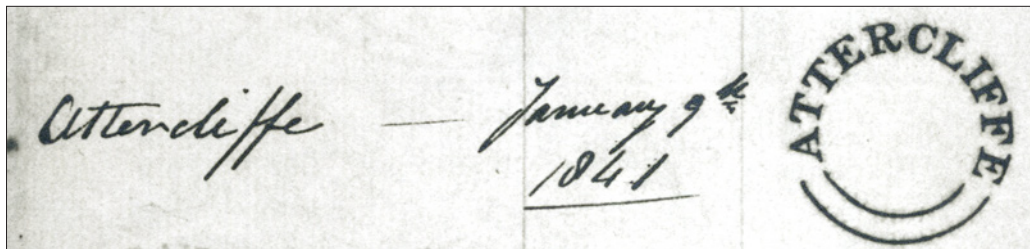
In the 19th century Attercliffe was a major suburb of Sheffield to the north-east of the city centre on the main road to Rotherham. This was a very active commercial area, and numerous post offices existed at various times along this two-mile stretch of road which had similar names.



Code	Post Office Name	Address
ATT	Attercliffe	Oakes Green
ATT	Attercliffe	130 or 202 High Street, later Attercliffe Road
ATT	Attercliffe	50 Chippingham Road
ATT	Attercliffe	636, 734 or 765 Attercliffe Road
ATC	Attercliffe Common	179 Attercliffe Common
ACR	Attercliffe Road	187 or 199 Attercliffe Road
ARN	Attercliffe Road North	681 or 683 Attercliffe Road
CBK	Carbrook	300, 349, 417 or 443 Attercliffe Common
LGH	Leigh Street	150 Attercliffe Common
RYD	Royds	199 Attercliffe Road
RYD	Royds	3 Royds Mill Street

Attercliffe

Office Dates	Opened	17 Feb 1834
Locations	1834	Near Church
	1851	Oakes Green
	1861	130-132 High Street ‡
	1871 to 1881	202 High Street ‡
	1891	50 Chippingham Street
	1901 to 1911	636 Attercliffe Road
	1965 to 2015	734-736 Attercliffe Road
	2016 to 2017	765-767 Attercliffe Road
		‡ High Street was renamed as Attercliffe Road
Postmasters	1840 to 1852	George Bower (Hairdresser)
	1854	William Hough
	1866	John Wilson Watts (Grocer)
	1874 to 1881	William Fulford (Stationer)
	1901 to 1902	Fred Fulford
	1905 to 1911	Mrs Mary Macredie
Telegraph Code		AGS
	1895	SGU
	1905 to 1908	XFA
Sub-Office Number		14



Type ATT.09



Type ATT.10

Attercliffe, continued

Postmarks Recorded



Type ATT.01



Type ATT.02



Type ATT.03




Type ATT.04




Type ATT.05



Type ATT.06




Type ATT.07




Type ATT.08



Type ATT.11



Type ATT.12



Type ATT.13



Type ATT.14

Type	Text	Size	Date Issued	Code	Earliest	Latest
ATT.01	Attercliffe / Penny Post	45 x 8			May 1834	26 Oct 1840
ATT.02	ATTERCLIFFE	29	9 Jan 1841		3 Nov 1841	3 Dec 1855
ATT.03	ATTERCLIFFE	26	3 Feb 1857	C	19 Jul 1858	Jul 1860
ATT.04	ATTERCLIFFE	20	29 Jan 1866	A	Aug 1867	1 Jul 1868
ATT.05	ATTERCLIFFE / SHEFFIELD	24		A	8 Jul 1895	5 May 1906
				B	17 Jan 1899	25 Jun 1908
				C	2 Jan 1892	1 Oct 1892
				<none>	10 Dec 1925	
ATT.06	ATTERCLIFFE / SHEFFIELD	23	18 Jun 1912	*	25 May 1925	26 Nov 1930
ATT.07	ATTERCLIFFE . SHEFFIELD 9.	23		A	24 Feb 1950	6 Dec 1952
				B	28 Oct 1949	29 Aug 1952
				C	23 Feb 1951	30 Nov 1951
				D	18 Apr 1950	26 Sep 1952
				E	28 Apr 1950	24 Jan 1961
				F	27 Jan 1950	5 Apr 1960
				H	5 Jul 1957	17 May 1965
				J	21 Nov 1953	14 Dec 1977
ATT.08	ATTERCLIFFE.SHEFFIELD.9	24		A	25 Jun 1979	
				G	11 Feb 1965	
ATT.09	ATTERCLIFFE SHEFFIELD 9	74 x 35			27 Jul 1965	19 Jul 1966
ATT.10	ATTERCLIFFE / SHEFFIELD	40 x 16			G6	
ATT.11	ATTERCLIFFE / SHEFFIELD 9	24		F	19 Mar 1965	
ATT.12	ATTERCLIFFE . SHEFFIELD 9	24		A	17 Nov 1965	
				I	29 Jun 1967	
				J	6 Feb 1992	
ATT.13	ATTERCLIFFE . SHEFFIELD 9.	24		<none>	14 Apr 1990	
ATT.14	ATTERCLIFFE SHEFFIELD / Post / Office	25		A	20 Oct 2012	

Attercliffe, continued

Registration Labels



1925




1950-1952



1950-1961




1953



1949-1952



1952



1953



1960



1953



1969



Attercliffe handstamps offered on eBay in 2017.
Image flipped to ease readability.

Attercliffe Common

Office Dates	Renamed	1 Aug 1881 from Leigh Street
	Closed	1916
	Reopened	by 4 Mar 1919
	Closed	c1943
Locations	1901 to 1941	179 Attercliffe Common
Postmasters	1901	John Turton
	1905 to 1941	Albert Hardy
Sub-Office Number		42

Postmarks Recorded



Type ATC.01

Type	Text	Size	Date Issued	Code	Earliest	Latest
ATC.01	ATTERCLIFFE-COMMON / SHEFFIELD	23	1 Jul 1881	A	7 Apr 1905	
				B	18 May 1904	
				C	27 Aug 1883	
				<none>	25 Sep 1920	



1920

Attercliffe Road

187 Attercliffe Road

199 Attercliffe Road

Office Dates	Opened	2 Dec 1889 as Attercliffe Road
	Renamed	1 Jul 1908 to be 187 Attercliffe Road
	Renamed	c Apr 1913 to be 199 Attercliffe Road
	Renamed	1920 to be Royds
Locations	1901 to 1911	187 Attercliffe Road
	1917	199 Attercliffe Road
Postmasters	1901	Mrs Bertha Banks
	1902	Mrs Louisa Frances Holmes
	1905 to 1911	George Henry Frogatt
Telegraph Code		SFJ XFB

Postmarks Recorded



Type ACR.01



Type ACR.02



Type ACR.03

Type	Text	Size	Date Issued	Code	Earliest	Latest
ACR.01	ATTERCLIFFE · R ^D / SHEFFIELD	24		B	23 Jun 1893	11 Mar 1908
ACR.02	187 · ATTERCLIFFE · R ^D / SHEFFIELD	24	15 May 1908	*	13 Sep 1912	21 Dec 1917
ACR.03	ATTERCLIFFE RD 187 / SHEFFIELD	27	24 Aug 1911		E7	
ACR.04	Parcel (XFB) Post / SHEFFIELD / 199 ATTERCLIFFE ROAD		30 Dec 1917	(Rubber)		



Attercliffe Road North

861 Attercliffe Road

863 Attercliffe Road

Office Dates	Opened Renamed Renamed Closed	1 Oct 1898 as Attercliffe Road North 1 Jul 1908 to be 861 Attercliffe Road Jul 1918 to be 863 Attercliffe Road c1963
Locations	1901 to 1908 1908 to 1959	861 Attercliffe Road 863 Attercliffe Road
Postmasters	1901 to 1905 1922 to 1959	William Parker John W. Jackson
Sub-Office Number		33


Postmarks Recorded



Type ARN.02



Type ARN.06



Type ARN.07


Type	Text	Size	Date Issued	Code	Earliest	Latest
ARN.01	<i>Reserved for Attercliffe Road North</i>					
ARN.02	861 · ATTERCLIFFE · R ^D / SHEFFIELD	24	15 May 1908	*	Dec 1915	
ARN.03	861 ATTERCLIFFE ROAD / SHEFFIELD					
ARN.04	ATTERCLIFFE RD 863 / SHEFFIELD		28 Feb 1928	(Rubber)		
ARN.05	SHEFFIELD ATTERCLIFFE RD NO 863 / 1 / PARCEL POST		31 May 1931	(Rubber)		
ARN.06	863 ATTERCLIFFE ROAD . SHEFFIELD 9	24		*	28 Mar 1947	6 Jan 1964
ARN.07	863 ATTERCLIFFE R ^D . / SHEFFIELD	24		*	27 Mar 1947	



1950



1915



1958

Aughton

Office Dates	Opened	1 May 1889 under Rotherham
	Transferred	1 Oct 1896 to Sheffield
Locations	1892	Main Street, Aughton
	2004 to 2017	14 Main Street, Aughton
Postmasters	1889	Joseph Duckenfield

Postmarks Recorded



Type AGN.02



Type AGN.03



Type AGN.04



Type AGN.05

Type	Text	Size	Date Issued	Code	Earliest	Latest
AGN.01	<i>Reserved for Aughton / Rotherham</i>					
AGN.02	AUGHTON / SHEFFIELD	28	16 Nov 1896		28 Mar 1907	
AGN.03	AUGHTON / SHEFFIELD	27		B	14 May 1940	7 Jan 1944
				<none>	23 Jan 1952	
				*	28 Feb 1959	3 Jul 1969
AGN.04	AUGHTON / SHEFFIELD	23		*	6 Dec 1978	
AGN.05	AUGHTON / SHEFFIELD	23		<none>	18 Jun 1992	19 Feb 1993



1952



1959




1978

Ballifield

Office Dates	Opened	12 Apr 1954
	Closed	18 Sep 2003
Locations	1954 to 2016	38 Ballifield Drive
Postmasters	1954	Simm (or Sims)
	1957 to 1963	H.F. Barber
	1965 to 1974	J.G. & F.M. Thompson
Sub-Office Number		211

Postmarks Recorded




Type BLF.01



Type BLF.02

Type	Text	Size	Date Issued	Code	Earliest	Latest
BLF.01	BALLIFIELD . SHEFFIELD 13	24		*	12 Apr 1954	19 Feb 1993
BLF.02	BALLIFIELD SHEFFIELD 13.	24		<none>	15 Dec 1992	



1954



1974

Bamford

Derbyshire

Office Dates	Opened	Apr 1857 under Bakewell
	Transferred	29 Apr 1858 to Sheffield
	Closed	1860
	Reopened	1 Oct 1868 under Sheffield
	Transferred	Jan 1997 to Hope Valley
	Locations	1899
1921		Main Street
1977 to 1982		1 Brentwood Road
1993 to 2011		Main Road
2017		The Anglers Rest, 42 Main Road
Postmasters		1857
	1868 to 1871	William Wallworth
	1874 to 1895	John Ward West
	1899 to 1912	Sydney West
	1916	James Wilson
	1922 to 1941	Mrs Gertrude Doughty
		Mrs Street
	1993	Mr Bloomer
		C. Pearce
Telegraph Code		BAT

Postmarks Recorded



Type BMD.01



Type BMD.02



Type BMD.03



Type BMD.04




Type BMD.05



Type BMD.06



Type BMD.07



Type BMD.08



Type BMD.09

Bamford, continued

Derbyshire



Type BMD.10 (reconstructed)

Postmarks Recorded

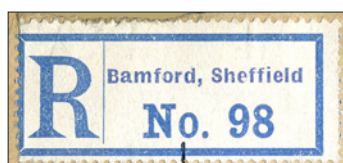
Type	Text	Size	Date Issued	Code	Earliest	Latest
BMD.01	BAMFORD	24	13 Jun 1857			
BMD.02	BAMFORD	20	3 Jul 1868	A		
BMD.03	BAMFORD	20	24 Apr 1874	A	29 Mar 1895	
				B	11 Jul 1902	25 Sep 1902
				C	29 Aug 1902	
BMD.04	BAMFORD / SHEFFIELD	23		<time>	4 May 1904	30 Jan 1922
BMD.05	BAMFORD / SHEFFIELD	27+17		A		
				B	3 Nov 1949	
				*	9 Jun 1947	
BMD.06	BAMFORD / SHEFFIELD	31		<time>	7 Dec 1949	
BMD.07	BAMFORD / SHEFFIELD	27+16		<time>	25 Oct 1950	2 Oct 1970
BMD.08	BAMFORD SHEFFIELD / 2	23		B	30 Jun 1964	
				*	30 Mar 1960	31 Mar 1999
BMD.09	BAMFORD / SHEFFIELD	27+16		**	11 Feb 1991	19 Feb 1993
BMD.10	PARCEL POST / BAMFORD / SHEFFIELD	69x37				



1895



1917



1922



Banner Cross

Office Dates	Opened	2 Apr 1973
Locations	1974 to 2017	999 Ecclesall Road
Postmasters		
Sub-Office Number		93

For the first morning of operation on 2 April 1973 the handstamp of the previous office was used, presumably while the new BANNER CROSS handstamp was in transit.

Postmarks Recorded



Type ER952.02



Type BCS.01



Type BCS.02



Type BCS.03

Types BCS.01, BCS.02 and BCS.03 differ in the spacing and angle of the digits '11'

Type	Text	Size	Date Issued	Code	Earliest	Latest
ER952.03	952 ECCLESALL RD / SHEFFIELD.11.	24		*	2 Apr 1973	2 Apr 1973
BCS.01	BANNER CROSS / SHEFFIELD 11	24		2	2 Apr 1973	4 Apr 2000
BCS.02	BANNER CROSS / SHEFFIELD 11	24		3	30 May 1986	22 Sep 1986
BCS.03	BANNER CROSS / SHEFFIELD 11	24		*	26 May 1973	13 Mar 2001



1973

Barlow

Derbyshire

Office Dates	Opened	20 Dec 1852 under Chesterfield
	Transferred	20 Nov 1928 to Sheffield
	Closed	19 Nov 2004
	Reopened	17 Jan 2005
	Closed	17 Sep 2008
	Reopened	?
Locations	1898 to 1932	Commonside, Barlow
	2005	Hare & Hounds, 32 Commonside Rd, Barlow
	2017	43 Valley Road, Barlow
Postmasters	1858	Owen Featherstone
	1858 to 1881	Mary Simpson
	1884 to 1916	Gervaise Margerison
	1922 to 1925	Mrs Fanny Margerison
	1928 to 1938	Arthur Howarth
	?	Mrs Winifred Kemp
	1988	Mrs Lida Hadfield
	1988 to 1991	Mrs Christine Swift

Postmarks Recorded



Type BLW.01



Type BLW.02



Type BLW.03



Type BLW.04



Type BLW.05

Type	Text	Size	Date Issued	Code	Earliest	Latest
BLW.01	BARLOW	25	Jan 1853		10 Jun 1856	
BLW.02	BARLOW	20		C	7 Aug 1905	
BLW.03	BARLOW / CHESTERFIELD	23		<none>	7 Aug 1925	
BLW.04	BARLOW / SHEFFIELD	26+15		A	15 Jun 1950	8 Feb 1965
BLW.05	BARLOW / SHEFFIELD	27+16		A	7 Aug 1971	19 Feb 1993



1950

Barnsley Road

Office Dates	Opened	2 Oct 1893
	Renamed	1908 as Fir Vale
Locations	1901 to 1908	22 Firth Park Road
Postmasters	1901 to 1908	Hugh Kelsey

Postmarks Recorded



Type BNY.01

Type	Text	Size	Date Issued	Code	Earliest	Latest
BNY.01	BARNISLEY RD / SHEFFIELD 12	24		A	29 Mar 1902	
				B	2 May 1902	

Base Green

Derbyshire until 1968

Office Dates	Opened	4 Sep 1961
	Closed	26 Jul 2004
Locations	1972	13-15 Jaunty Way
	2017 ?	7 Jaunty Way
Postmasters	1972	Robert Reeve
Sub-Office Number		135

Postmarks Recorded



Type BGN.01

Type	Text	Size	Date Issued	Code	Earliest	Latest
BGN.01	BASEGREEN . SHEFFIELD 12	24		*	7 May 1963	11 Nov 1968



1967

Beauchief

Office Dates Opened 1 Jan 1913, renamed from [Abbeydale](#)
 Closed 1 May 1983

Locations 1913 to 1925 159 Abbeydale Road South
 1931 to 1965 157-159 Abbeydale Road South
 1966 to 1970 158 Abbeydale Road South

Although the district of Beauchief was in Derbyshire until 1934, the post office was about 20 yards west of the River Sheaf, siting it in Yorkshire.

Postmasters 1888 Mrs Clara Morewood
 1891 J.W. Evans
 1911 to 1942 Henry Allan Evans
 1948 to 1951 Henry Evans (son of Henry Allan Evans)
 1960 to 1966 Mrs Monica Evans (wife of Henry Adams)
 1966 G. Robinson
 1967 D. Joynes
 1967 to 1970 J. Street

Sub-Office Number 108

Postmarks Recorded



Type BCF.01



Type BCF.02



Type BCF.03

Type	Text	Size	Date Issued	Code	Earliest	Latest
BCF.01	BEAUCHIEF / SHEFFIELD	25	1 Jan 1913	<time> PM	20 Sep 1916 5 Sep 1917	16 Oct 1928
BCF.02	BEAUCHIEF SHEFFIELD 7.	24		*	2 Sep 1947	10 Dec 1966
BCF.03	BEAUCHIEF ABBEY FESTIVAL / SHEFFIELD	33			12 Sep 1970	



1948-1956



1966

Bedford Street

Office Dates

Never opened

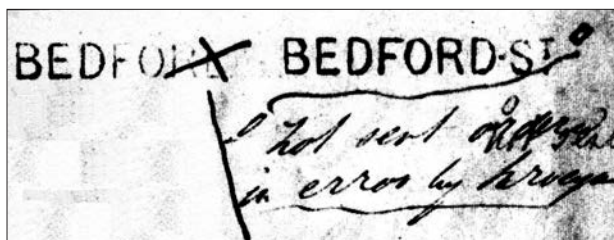
Locations

Bedford Street is in the Port Mahon district of Sheffield.

The Post Office Impression books record that on 21 May 1852 a handstamp reading BEDFORD-S^I was registered, but it has an annotation 'Not sent ordered in error by Surveyor'.

A similar handstamp was registered on 11 June 1852 in the name of PORT-MAHON, suggesting that a late decision was made to rename the office.

Postmarks Recorded




Type BFS.01 from *Proof Impression Books*

Type	Text	Size	Date Registered	Code	Earliest	Latest
BFS.01	BEDFORD-S ^I	36 x 5	21 May 1852			

Beighton

Derbyshire until 1968

Office Dates	Opened under Sheffield	1 Jan 1853
	Transferred to Rotherham	1 May 1889
	Transferred to Sheffield	1 Oct 1896
Locations	1961	9 High Street
	1963 to 2015	52 High Street
Postmasters	1853 to 1859	Richard Ashley
	1860	Alfred Hydes (or Hyde)
	1866	Edward Hobson
	1868 to 1871	Isaac Fairburn
	1881 to 1895	Joseph Lowe
	1898	Herbert Lowe
	1916 to 1925	Miss Marian Senior
	1927	Mrs Mary Hall
	1928 to 1950	Miss Marion Hall
	1950 to 1970	J.W. Chillery
	1970 to 1974	Mr Frow
	1974 to 1977	Mr Briggs
1977 to 1994	Mr B.N. Gill / Valerie Gill	
Telegraph Code	BTO	

To what Place.	Date when sent.	Stamps.
<i>Sheffield</i>	<i>1875</i> <i>Dec 24</i>	



1921



1923-1924

Beighton, continued

Derbyshire until 1968

Postmarks Recorded



Type BGT.01



Type BGT.02



Type BGT.03



Type BGT.04



Type BGT.05



Type BGT.06



Type BGT.07



Type BGT.08



Type BGN.09

Type	Text	Size	Date Issued	Code	Earliest	Latest
BGT.01	BEIGHTON	25.5	28 Dec 1852		26 Nov 1855	Dec 1873
BGT.02	BEIGHTON	21.5	24 Dec 1875	C	30 Jun 1899	Nov 1899
BGT.03	BEIGHTON / SHEFFIELD	22.5		<time>	12 Nov 1904	1936
BGT.04	BEIGHTON / SHEFFIELD	27		A	10 Dec 1938	1949
				B	3 Sep 1937	
BGT.05	BEIGHTON / SHEFFIELD	24.5		*	1950	1970
BGT.06	BEIGHTON / SHEFFIELD	27		<time>	30 Nov 1951	21 Jun 1969
BGT.07	BEIGHTON SHEFFIELD	25		A	17 Aug 1972	
BGT.08	BEIGHTON / SHEFFIELD	24		*	19 Feb 1987	20 Feb 1993
				1	11 Feb 1994	
				2	1994	
BGT.09	BEIGHTON / SHEFFIELD	76 x 35			11 Feb 1994	

References Ronald Ward, "Beighton", *Derbyshire Messenger*, Vol. 4, pp37-40, DPHS, August 1991
Harold Wilson, "Beighton", *Derbyshire Messenger*, Vol. 5, pp37-38, DPHS, February 1994

Bents Green

Office Dates	Opened	10 Feb 1926
Locations	1941 to 1972	278 Ringinglow Road, corner Bents Green Rd
	2015 to 2017	282 Ringinglow Road
Postmasters	1941	Thomas Wilkin
	1959 to 1972	Crapper & Waite (newsagents)
	2017	Select Convenience Store
Sub-Office Number		92


Postmarks Recorded



Type BTG.01



Type BTG.02



Type BTG.03



Type BTG.04

Type	Text	Size	Date Issued	Code	Earliest	Latest
BTG.01	BENTS GREEN SHEFFIELD	24		*	11 Nov 1950	13 Mar 1961
BTG.02	BENTS GREEN SHEFFIELD 11	23		A	10 Dec 1990	20 Feb 1993
BTG.03	BENTS GREEN SHEFFIELD 11	24		*	21 Feb 1967	
BTG.04	BENTS GREEN SHEFFIELD 11 / Post / Office	25		B	8 Jul 2004	



1955



1958-1961

Birchinlee

Derbyshire

Office Dates	Opened	1902
	Closed	4 Qtr 1914
Location	A temporary 'Tin Town' in the upper Derwent Valley established to house workers who built the Derwent and Howden dams.	
Postmasters	1904 to 1908	J. Morris
	1908	Mrs Hezabad Clark (aunt of J. Morris)

Postmarks Recorded



Type BCL.01



Type BCL.02

Type	Text	Size	Date Issued	Code	Earliest	Latest
BCL.01	BIRCHINLEE / SHEFFIELD	28	24 May 1902		7 Feb 1904	
BCL.02	BIRCHINLEE / SHEFFIELD	23	13 May 1902	<time>	7 Sep 1904	19 Oct 1914



1912

Birley Carr

Office Dates	Opened	13 Jul 1932
Locations	1934 to 2014	185 Fox Hill Road, Wadsley Bridge
	2016 to 2018	Fox Hill Stores
Postmasters	1937 to 1941	Walter Harris
	1951 to 1974	John Riggott
Sub-Office Number		156

Postmarks Recorded



Type BYC.01



Type BYC.02



Type BYC.03



Type BYC.04



Type BYC.05

Type	Text	Size	Date Issued	Code	Earliest	Latest
BYC.01	BIRLEY CARR / WADSLEY BRIDGE / SHEFFIELD	29			7 Jan 1933	
BYC.02	BIRLEY CARR SHEFFIELD . 6 .	24		*	12 Sep 1950	30 May 1984
BYC.03	BIRLEY CARR / SHEFFIELD 6	24		2	9 Dec 1989	20 Feb 1993
BYC.04	BIRLEY CARR SHEFFIELD 6 / Post / Office	25		A	14 Apr 2004	16 Jul 2004
BYC.05	BIRLEY CARR SHEFFIELD 6 / Post / Office	25		B	15 Sep 2003	25 Feb 2004




1949

Bolsover Street


Office Dates	Opened	c1955 following the closure of Winter Street
	Closed	c1966
Locations	1957 to 1965	38 Bolsover Street
Postmasters	1957 to 1964	Mrs Edith Tarpay
Sub-Office Number		52 (subsequently allocated to Netherthorpe)

Postmarks Recorded



Type BVS.01

Type	Text	Size	Date Issued	Code	Earliest	Latest
BVS.01	BOLSOVER ST. SHEFFIELD 3	24		*	26 Nov 1956	1 Jun 1964



1956



1958

Bolsterstone

Office Dates	Opened	Apr 1849
	Closed	15 Dec 1999
Locations		
Postmasters	1849 to 1876	William Sanderson
	1876 to 1882	Henry Hollins
	1891	Thomas Haigh

Postmarks Recorded



Type BLN.01



Type BLN.02



Type BLN.03



Type BLN.04



Type BLN.05



Type BLN.06



Type BLN.07



Type BLN.08

Type	Text	Size	Date Issued	Code	Earliest	Latest
BLN.01	BOLSTERTONE	25	14 Apr 1849		11 Dec 1849	
BLN.02	BOLSTERTONE	25	5 Jun 1855			
BLN.03	BOLSTERSTONE	23			24 Oct 1857	30 Oct 1858
BLN.04	BOLSTERSTONE / SHEFFIELD	29	6 Dec 1892			
BLN.05	BOLSTERSTONE / SHEFFIELD	28			26 Apr 1907	12 May 1908
BLN.06	BOLSTERSTONE / SHEFFIELD	29			1923	13 Aug 1925
BLN.07	BOLSTERSTONE / SHEFFIELD	28+16		A	8 Jan 1958	
				B	12 May 1933	29 Sep 1953
BLN.08	BOLSTERSTONE / SHEFFIELD	27+16		A	4 Nov 1963	19 Feb 1993
				B	20 Jun 1963	24 Sep 1970



1908



1952

Bradfield

Office Dates	Opened	1 Jan 1853
Locations	1861 to 1911 1963 to 2017	Opposite Old Horns Inn, High Bradfield Woodfall Lane, Low Bradfield
Postmasters	1852 to 1881 1891 1901 to 1911	Charles Burkinshaw Charles Barrott Jonathan Gillott
Telegraph Code		JRA

Postmarks Recorded



Type BFD.01



Type BFD.02



Type BFD.03
Broad SHEFFIELD



Type BFD.04
Narrow SHEFFIELD



Type BFD.05



Type BFD.06

Type	Text	Size	Date Issued	Code	Earliest	Latest
BFD.01	BRADFIELD	25	28 Dec 1852		24 Oct 1857	
BFD.02	BRADFIELD / SHEFFIELD	29	3 Jul 1885			
BFD.03	BRADFIELD / SHEFFIELD	30			25 Jun 1924	
BFD.04	BRADFIELD / SHEFFIELD	30			4 Aug 1925	4 Aug 1927
BFD.05	BRADFIELD / SHEFFIELD	27+16		A	31 Jul 1948	21 Nov 1963
BFD.06	BRADFIELD / SHEFFIELD	27+16		A	21 Aug 1967	27 Apr 1971



1906



1949

Bradway

Derbyshire until 1934

Office Dates	Opened	12 Feb 1930
	Closed	9 Nov 2016
Locations	1932	Bradway Road (not No. 19)
	1941 to 1972	19 Bradway Road
	2015 to 2016	308 Twentywell Lane
Postmasters	1932	Albert Henry Firth
	1937	Cora Ethel Earle
	1939 to 1965	Kenneth Cecil Drury
	1969 to 1974	Roy Drury
Sub-Office Number		170

Postmarks Recorded



Type BWY.01




Type BWY.02



Type BWY.03

Type	Text	Size	Date Issued	Code	Earliest	Latest
BWY.01	BRADWAY / SHEFFIELD	27+16		A	15 Aug 1950	
				B		
				28	8 Oct 1966	
				<none>	9 Apr 1963	4 Jan 1964
BWY.02	BRADWAY / SHEFFIELD	24		2.	29 May 1990	18 Aug 1993
BWY.03	BRADWAY / SHEFFIELD	24		*	19 Feb 1993	



1950



1963

Reference: Ron Ward, *The Postal History of Dronfield District Sheffield*, pp80-81, YPHS, 1990

This page is intentionally left blank.

Bradwell

Derbyshire

Office Dates	Opened	15 Apr 1846 under Bakewell
	Transferred	1858 to Sheffield
	Transferred	Jan 1997 to Hope Valley
Locations	1846	Towngate
	1879	Smithy Hill
	1909	Across the road from Brook Buildings
	c1925 to 1939	Netherside
	1939	Church Street
	1942	Netherside
	1977	Church Street
	2015 to 2017	8 Netherside
Postmasters	1846	John Middleton
	1879 to 1881	Thomas Middleton
	1891 to 1901	Thomas Middleton Jr (<i>son</i>)
	1908	John William Peacock
	1909 to 1916	Harry Sunderland
	1916 to 1919	Miss Lucy Young (<i>war relief</i>)
	1919 to 1939	Harry Sunderland
	1939	Walter Bailey Rowland
	1971 to 1974	John Lindley
	1974 to 1986	Malcolm Dawson
1986	Brian Johnson	
Telegraph Code		QWD

Postmarks Recorded



Type BWL.01



Type BWL.02



Type BWL.03



Type BWL.03a



Type BWL.04



Type BWL.05



Type BWL.06



Type BWL.07



Type BWL.08

Bradwell, continued

Derbyshire

Postmarks Recorded

Type	Text	Size	Date Issued	Code	Earliest	Latest
BWL.01	BRADWELL	26	6 May 1847		25 Nov 1847	1859
BWL.02	BRADWELL	20	16 Feb 1884	A B	7 Jul 1887 26 Jun 1901	Jun 1901
BWL.03	BRADWELL / SHEFFIELD	23		<time>	1903	16 Nov 1916
BWL.03a	BRADWELL / SHEFFIELD	23		AM or PM A B	2 Feb 1918 17 Aug 1936 5 May 1936	11 May 1932
BWL.04	BRADWELL / SHEFFIELD	26+16		<time> B	4 Feb 1950	15 Apr 1971
BWL.05	BRADWELL / SHEFFIELD	24		*	21 Sep 1950	28 Jan 1952
BWL.06	PARISH CHURCH CENTENARY ...	33			22 Oct 1968	<i>Fixed date</i>
BWL.07	CHURCH SCHOOL CENTENARY ...	32			29 Jul 1972	<i>Fixed date</i>
BWL.08	BRADWELL / SHEFFIELD	24		* <none>	9 Aug 1972 4 Apr 200?	31 Mar 1999



1916

References Tom Brown, "Bradwell", *Derbyshire Messenger*, Vol. 2, pp95-97, DPHS, January 1987
Harold Wilson, "Beighton", *Derbyshire Messenger*, Vol. 5, pp75-77, DPHS, November 1995

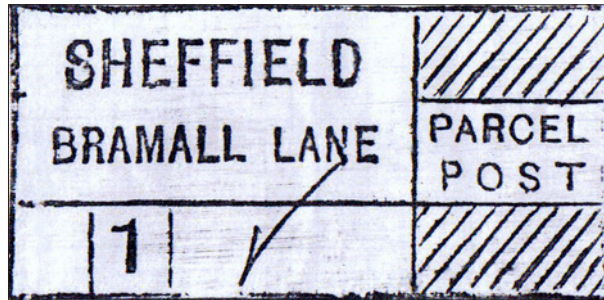
Bramall Lane

Office Dates	Opened	1 Apr 1881
	Closed	before 1941
Locations	1881	347-349 Bramall Lane
	1901 to 1925	409 Bramall Lane
Postmasters	1881	Benjamin Buxton
	1901 to 1911	Miss Mary Darley
	1922 to 1939	Frederick Henry Jackson

Postmarks Recorded



Type BLL.01



Type BLL.02

Type	Text	Size	Date Issued	Code	Earliest	Latest
BLL.01	BRAMALL · LANE / SHEFFIELD	24	8 Mar 1881	C B <none>	8 Mar 1884 6 Mar 1903 1 Mar 1915	
BLL.02	SHEFFIELD / BRAMALL LANE / PARCEL / POST / 1	79x39	31 May 1931			



1915

Bridgehouses

Office Dates	Opened	1 Jul 1892
	Closed	15 Feb 1985
Locations	1901	126 Rock Street <i>[possible]</i>
	1905 to 1911	18 Bridgehouses
	1925 to 1974	7 Mowbray Street
Postmasters	1901 to 1905	Fred Medley
	1911	Edgar Craven
	1922 to 1951	Mrs Mary Beatrice Kirkby
	1957	Kirkby
	1959	Farrell
Telegraph Code		XGA
Sub-Office Number		30

Postmarks Recorded



Type BDG.01



Type BDG.02



Type BDG.03

Type	Text	Size	Date Issued	Code	Earliest	Latest
BDG.01	BRIDGEHOUSES / SHEFFIELD	24		A	8 Dec 1904	
				B	28 Sep 1899	9 Jan 1902
				<none>	4 Jul 1913	2 Dec 1926
BDG.02	BRIDGEHOUSES . SHEFFIELD 3	24		<none>	2 Oct 1950	10 Oct 1962
				*	24 Jul 1967	1 Nov 1971
BDG.03	BRIDGEHOUSES . SHEFFIELD 3.	24		*	7 Sep 1984	



1925



1913



1926



1950



1967



1971

Brightside

Office Dates	Opened	1851 under Sheffield
	Transferred	4 May 1857 to Rotherham
	Transferred	1 Dec 1882 to Sheffield
Locations	1871 to 1881	3 Station Road
	1891 to 1972	2-4 Lincoln Street
	2017	3 Jenkin Drive
Postmasters	1851	Mr Marshall
	1868 to 1881	Henry Pyband
	1882	Ann Pyband (<i>widow of Henry Pyband</i>)
	1891 to 1911	James Barrass
	1925 to 1941	Miss Lucy Flower
	1951 to 1954	Annie Flower
	1957 to 1959	T. Farrell
	1959 to 1965	J.S. Atkin
	1969 to 1974	A. Flower
Sub-Office Number		158

Postmarks Recorded



Type BSD.01



Type BSD.02



Type BSD.03



Type BSD.04



Type BSD.05



Type BSD.06

Type	Text	Size	Date Issued	Code	Earliest	Latest
BSD.01	BRIGHTSIDE	26	17 Mar 1851		28 May 1855	4 Nov 1858
BSD.02	BRIGHTSIDE	20	19 Jun 1868	A	27 May 1870	1 Feb 1912
				C	5 Jan 1903	21 Aug 1912
				D	22 Jan 1902	
BSD.03	BRIGHTSIDE / SHEFFIELD	32		C	21 Apr 1913	
BSD.04	BRIGHTSIDE / SHEFFIELD	26+16	29 Apr 1913	<time>	6 Nov 1914	19 Dec 1916
BSD.05	BRIGHTSIDE / SHEFFIELD	26+16		B	18 Dec 1936	22 Mar 1939
				C	24 Feb 1940	
BSD.06	BRIGHTSIDE.SHEFFIELD.9	24		*	21 Jan 1952	6 Feb 1992

Brightside, continued



1952



1957



1967



Photo taken by Ron Ward c1962

Brightside Lane

Office Dates	Opened	1 Sep 1874
	Closed	16 Jul 1975
Locations	1881	23 Don Road
	1891	227 Alfred Road
	1901 to 1925	220 Alfred Road
	1931 to 1969	530 Brightside Lane
Postmasters	1874 to 1891	Jonathan Woodhead
	1901 to 1905	William Williams
	1911 to 1925	Mrs Margaret Manuel
	1931 to 1937	William H. Brinsley
	1940 to 1957	Albert Hulse
	1959 to 1965	J.B. Thomson
	1969	H. Unwin
Sub-Office Number		67

Postmarks Recorded



Type BSL.01



Type BSL.02



Type BSL.03

Type	Text	Size	Date Issued	Code	Earliest	Latest
BSL.01	BRIGHTSIDE LANE	22	14 Sep 1874	A	31 Mar 1890	
BSL.02	BRIGHTSIDE LANE / SHEFFIELD	23		*	22 Feb 1918	31 Jan 1938
BSL.03	BRIGHTSIDE LANE / SHEFFIELD . 9	24		*	27 Feb 1947	15 Sep 1969



1924



1918



1938



1950



1967

Broad Lane

Office Dates	Opened	1 Jun 1898
	Closed	25 May 1915
Locations	1901 to 1911	115 Broad Lane
Postmasters	1901 to 1911	William F. Shirtcliffe

Postmarks Recorded



Type BDL.01

Type	Text	Size	Date Issued	Code	Earliest	Latest
BDL.01	BROAD · LANE / SHEFFIELD	23		✱	4 Dec 1903	14 Dec 1903

Note 8-pointed asterisk code



1903

Broad Street

Office Dates	Opened	c1854
	Closed	4Q 1910
Locations	1854 to 1856	42 Broad Street, Park District
	1881	26 Broad Street
	1881 to 1901	5 Duke Street
Postmasters	1856	Samuel Linley
	1881	Arthur Bates Mettam
	1901 to 1911	Joseph Booker

Postmarks Recorded



Type BDS.01

Type	Text	Size	Date Issued	Code	Earliest	Latest
BDS.01	BROAD · S ^T / SHEFFIELD	22	3 Jul 1867	A		
				B	13 Oct 1868	4 Jul 1870
				C	10 Feb 1870	

Broomhall Street

Office Dates	Opened	1 Oct 1867
	Closed	1946
Locations	1871 to 1928	114, 116 or 114-116 Broomhall Street
Postmasters	1866	C. Hurst
	1867	Thomas Hurst
	1871	William Youle
	1873	Elizabeth Bagshaw
	1877 to 1911	William Benjamin Tallent
	1922 to 1928	William Edward Bowers
Telegraph Code	1894	SGV
	1896 to 1913	XFC
Sub-Office Number		23

Postmarks Recorded



Type BHS.01
Wide 'FF'



Type BHS.02
Narrow 'FF'



Type BHS.03



Type BHS.04

Type	Text	Size	Date Issued	Code	Earliest	Latest
BHS.01	BROOMHALL - ST / SHEFFIELD	23.5	3 Jul 1867	A		
				C	29 Jan 1868	
BHS.02	BROOMHALL . ST / SHEFFIELD	24.5		A	2 Nov 1901	
				B	30 Dec 1891	
				<none>	1 Jan 1892	23 Jun 1919
BHS.03	BROOMHALL ST / SHEFFIELD	26			E7	
BHS.04	BROOMHALL ST / SHEFFIELD	27	24 Aug 1911		G5	



1894



1896



1913



1916



1919

Broomhill

Office Dates	Opened	1850
Locations	1850	Broomhill Place
	1851 to 1861	Fulwood Road
	1871 to 1881	249 Fulwood Road
	1901 to 2017	273 Fulwood Road
Postmasters	1852 to 1862	John Howlden
	1879 to 1911	Edwin Cartwright
	1922 to 1925	Mrs Elizabeth Sarah Cartwright
	1931 to 1941	William Wilshaw
	1954 to 1971	Mrs Gladys Wilshaw
	1972 to 1974	T. & J.B. Egginton
Telegraph Code		SGX
Sub-Office Number		15



1902



1904



1907



1927



1950



1951



1961-1967



1982

Broomhill, continued

Postmarks Recorded



Type BHL.01



Type BHL.02




Type BHL.03



Type BHL.04



Type BHL.05



Type BHL.06



Type BHL.07



Type BHL.08



Type BHL.09



Type BHL.10



Type BHL.11



Type BHL.12

Type	Text	Size	Date Issued	Code	Earliest	Latest
BHL.01	BROOMHILL	26	2 Oct 1850		10 Apr 1857	
BHL.02	BROOMHILL	23	24 Jun 1857			
BHL.03	BROOMHILL	20	22 Jul 1858		16 May 1859	17 Jul 1859
BHL.04	BROOMHILL	20	26 Jun 1865	B	13 Aug 1867	28 Jan 1870
				C	23 Apr 1867	22 Nov 1870
BHL.05	BROOMHILL / SHEFFIELD	23	28 Nov 1877	A	21 Jun 1895	4 May 1918
				B	15 Aug 1902	6 Jan 1913
BHL.06	BROOMHILL / SHEFFIELD		24 Aug 1911	(rubber)		
BHL.07	BROOMHILL / SHEFFIELD	23			18 Oct 1927	
BHL.08	BROOMHILL . SHEFFIELD 10 / 1	24		*	21 Feb 1947	20 Jan 1968
BHL.09	BROOMHILL SHEFFIELD 10	24		*	16 Sep 1964	3 Oct 1994
BHL.10	BROOMHILL / SHEFFIELD / Post / Office	25		A	9 Apr 2002	1 Aug 2003
				B	13 May 2003	30 Jul 2003
				C	30 Aug 2003	30 Sep 2003
BHL.11	SHEFFIELD, 10 / BROOMHILL / PARCEL / POST	76x36			29 Apr 1938	
BHL.12	BROOMHILL / PARCEL / POST / SHEFFIELD 10	72x36			15 Mar 197?	

Burgoyne Road

Office Dates	Opened	1 Aug 1895
	Closed	1 Oct 1987
Locations	1901 to 1972	155 Burgoyne Road
Postmasters	1901	Benjamin Deakin
	1905 to 1925	Mrs Ann Elizabeth Frith
	1931 to 1941	John Henry Frith (<i>son of Ann Frith</i>)
	1951 to 1963	Mrs Ellen Frith
	1965 to 1974	Denis C. Baines
Sub-Office Number		77

Postmarks Recorded



Type BGR.01



Type BGR.02

Type	Text	Size	Date Issued	Code	Earliest	Latest
BGR.01	BURGOYNE - R ^D / SHEFFIELD	23			9 Jun 1912	
BGR.02	BURGOYNE RD. / SHEFFIELD 6.	23		*	27 Oct 1950	2 Apr 1969



1969

Burncross

Office Dates	Opened	Jul 1882
Locations	1939 to 2017	319 Burncross Road
Postmasters	1882 to 1896	Henry Harper
	1900 to 1925	James Stringer
	1926 to 1942	William Henry Mountford
	1944 to 1954	James W. Allsop
	1956	R.C. Brindley
	1959 to 1965	H. Hall
	1974	J.B. Clinton

Postmarks Recorded



Type BNC.01



Type BNC.02




Type BNC.03



Type BNC.04

Type	Text	Size	Date Issued	Code	Earliest	Latest
BNC.01	BURNCROSS / SHEFFIELD	28	2 Aug 1895			
BNC.02	BURNCROSS / SHEFFIELD	24	21 Jun 1921	A	28 Sep 1936	
				B	23 May 1939	
BNC.03	BURNCROSS / SHEFFIELD	27+16		A	11 Mar 1950	10 Jun 1997
				B	22 Sep 1948	
BNC.04	BURNCROSS / SHEFFIELD	24		W	6 Jan 1999	



1952

Calver

Derbyshire

Office Dates	Opened	Mar 1857 under Bakewell
	Transferred	1858 to Sheffield
	Transferred	Jan 1997 to Hope Valley
Locations	1888 to 1895	Calver Bridge
Postmasters	1857 to 1871	John Barker
	1876 to 1901	Ephraim Slinn
	1904 to 1950	George Herbert Slinn
	1950	E. Slinn (great nephew)
Telegraph Code		CZE

Postmarks Recorded



Type CLV.01



Type CLV.02



Type CLV.03 (to 1909)



Type CLV.03 (from 1909)



Type CLV.04



Type CLV.05



Type CLV.06




Type CLV.07

Type	Text	Size	Date Issued	Code	Earliest	Latest
CLV.01	CALVER	25	23 Mar 1857			
CLV.02	CALVER	28	20 Jul 1886			
CLV.03	CALVER	22		<none>	26 Aug 1896	
				A	3 Oct 1894	27 Nov 1907
				B	3 Oct 1902	17 Feb 1909
				C	8 Feb 1892	3 Jul 1907
				<time>	16 Jun 1909	31 Jul 1929
CLV.04	CALVER / SHEFFIELD	36		<time>	6 Apr 1909	25 Sep 1909
CLV.05	CALVER / SHEFFIELD	26+16		A	23 Oct 1950	18 Sep 1970
				B	12 Dec 1934	18 Dec 1966
CLV.06	CALVER / SHEFFIELD	24	Dec 1962		6 Jul 1974	24 Sep 1975
CLV.07	CALVER / SHEFFIELD	24			1996	30 Mar 1999



1896



Carbrook

Office Dates	Opened	1 Aug 1873
	Closed	15 Feb 1985
Locations	1881	443-445 Attercliffe Common
	1901 to 1941	417 Attercliffe Common
	1951 to 1963	349 Attercliffe Common
	1965 to 1974	300 Attercliffe Common
Postmasters	1873 to 1881	George Dale
	1901	Thomas Saul
	1902 to 1941	James Frederick Hewertson
	1951 to 1954	A.J. Badger
	1959 to 1969	Miss M.W. Barnard
Telegraph Code		SCX
	1893	XFE
Sub-Office Number		18

Postmarks Recorded



Type CBK.01



Type CBK.02




Type CBK.03



Type CBK.04



Type CBK.05



Type CBK.06



Type CBK.07


Type	Text	Size	Date Issued	Code	Earliest	Latest
CBK.01	CARBROOK	21	20 Jun 1873			
CBK.02	CARBROOK / SHEFFIELD	24		C <none>	2 Jan 1895 22 Mar 1913	5 Jan 1897
CBK.03	CARBROOK . SHEFFIELD / 2	24	10 Jan 1917	*		
CBK.04	CARBROOK . SHEFFIELD 9.	24		*	15 Dec 1936	23 Oct 1964
CBK.05	CARBROOK . SHEFFIELD / - 2 -	24		*	11 Sep 1950	2 May 1959
CBK.06	CARBROOK . SHEFFIELD 9.	24		*	4 Aug 1990	
CBK.07	PARCEL POST / SHEFFIELD 9 / CARBROOK	62x35			G6	



1937



1950



1959

Castleton

Derbyshire


Office Dates	Opened	by 1838 under Bakewell
	Transferred	1858 to Sheffield
	Transferred	Jan 1997 to Hope Valley
Locations	c1935	How Lane
	1939	Cross Street
	2017	Coach House Stores, How Lane
Postmasters	1846 to 1850	John Foster
	1853 to 1854	Edward Howe
	1854 to 1859	Edwin F. Taylor
	1859	Edmund Howe
	1860 to 1876	James Deakin
	1878 to 1888	William Hall
	1891 to 1912	John Hall
	1916 to 1925	Harry Pashley
	c1935 to 1939	Richard Noel Gill
		John Gill (son)
	1988 to 1991	D. Teare
	1991 to 1996	Tony Cosic
Telegraph Code		CDC




1920



1952



Type CST.07



Type CST.11


The two handstamps CASTLETON / DERBYSHIRE, CST.07 and CST.11, are very similar. The height of the letters in CST.11 are slightly shorter, most evident in the 'ERB' of DERBYSHIRE. The extensions of the verticals of the 'L' of CASTLETON and the first 'E' of DERBYSHIRE cross the opposite edge at different points.

Castleton, continued

Derbyshire



Type CST.01



Type CST.02



Type CST.03



Type CST.04



Type CST.05




Type CST.06



Type CST.07



Type CST.08



Type CST.09



Type CST.10



Type CST.11



Type CST.12



Type CST.13

Type	Text	Size	Date Issued	Code	Earliest	Latest
CST.01	CASTLETON	26 x 3.5			2 Sep 1836	1841
CST.02	CASTLETON	25 x 2.5			22 Aug 1840	
CST.03	CASTLETON - DERBYSH	29	26 Jul 1841		26 Jul 1841	1854
CST.04	CASTLETON - DERBY	24	10 Jul 1857			
CST.05	CASTLETON	19	20 Jul 1857	B	1858	
CST.06	CASTLETON	19	25 Jun 1867	A	1869	1872
CST.07	CASTLETON / DERBYSHIRE	22	14 Jun 1884	A	31 Aug 1901	17 Aug 1905
				B	11 Jun 1903	4 Jan 1904
				C	4 Aug 1903	27 Jul 1911
				<time>	17 May 1913	17 May 1916
CST.08	CASTLETON / SHEFFIELD	23		<time>	24 May 1907	21 Aug 1907
				<none>	6 Aug 1907	14 Aug 1907
CST.09	CASTLETON / SHEFFIELD	36		<time>	29 Jun 1912	29 Jul 1912
CST.10	CASTLETON / SHEFFIELD	29		<time>	20 Aug 1924	3 Sep 1924
CST.11	CASTLETON / DERBYSHIRE	22		A	11 Oct 1924	
CST.12	CASTLETON / SHEFFIELD	27+16		A	4 Jan 1952	6 May 1968
				B	2 Jan 1953	18 Nov 1968
				*		
CST.13	CASTLETON / SHEFFIELD	27+16		A	25 Jun 1969	8 Apr 2004
				B	14 Jul 1969	
				*		
				<none>		

Central Exchange

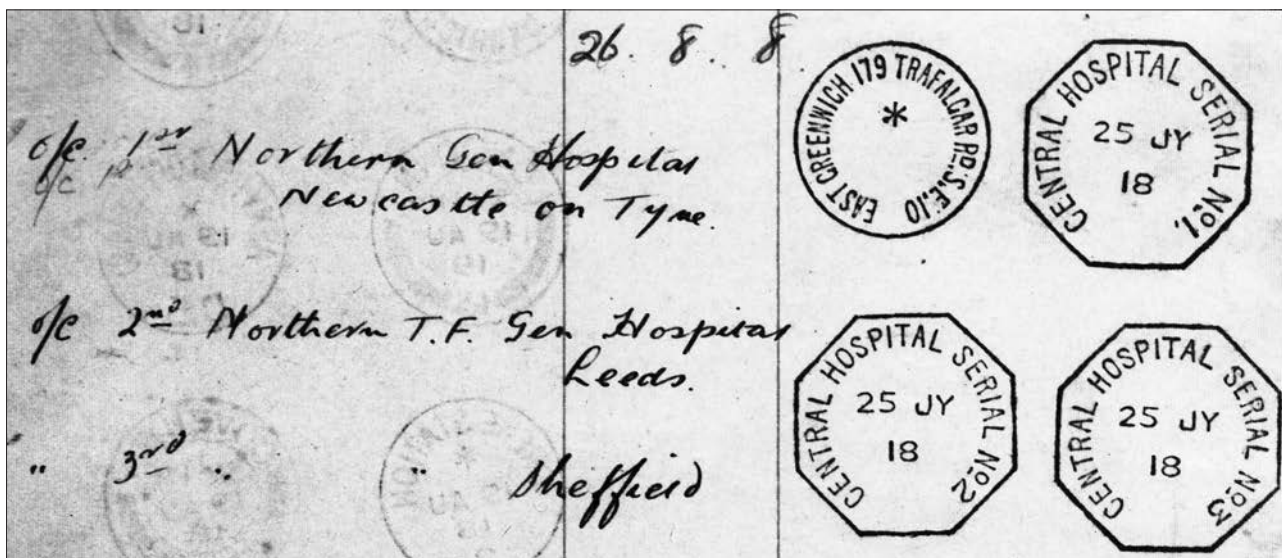
An office of this name was announced to be opened on 2 Jun 1926, however the opening did not take place. Instead, the office was named [Telephone Buildings](#) and opened on 6 Oct 1926.

Central Hospital


Locations

1918

Wharnccliffe War Hospital,
formerly known as Wadsley Asylum



Type CLH.03



Type CLH.27

Postmarks Recorded

Type	Text	Size	Date Issued	Code	Earliest	Latest
CLH.03	CENTRAL HOSPITAL SERIAL N ^o 3	30	26 Aug 1918			
CLH.27	CENTRAL HOSPITAL SERIAL N ^o 27	30	26 Aug 1918			

Chapelton

Office Dates	Opened	3 Aug 1841
Locations	1852	Ivy House
	1888	'Foot of Station Hill'
	1911 to 1925	Ivy House, Market Place
	1939 to 1965	3 Station Road
Postmasters	1841 to 1852	Thomas Chambers
	1852 to 1889	John Gibson (son in law of Thomas Chambers)
	1891 to 1913	Miss Mary H. Gibson (daughter of John Gibson)
	1919 to 1924	Robert Shealer
	1924 to 1939	Mrs Mary B. Shealer (widow of Robert Shealer)
	1959 to 1963	Mrs C.M. Cane
	1965	Arthur F. Lunn
	1983	D. Rudkin
Telegraph Code		CEU



1904



1905



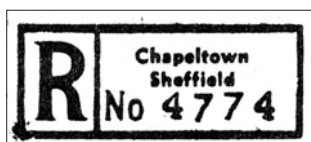
1951



1951



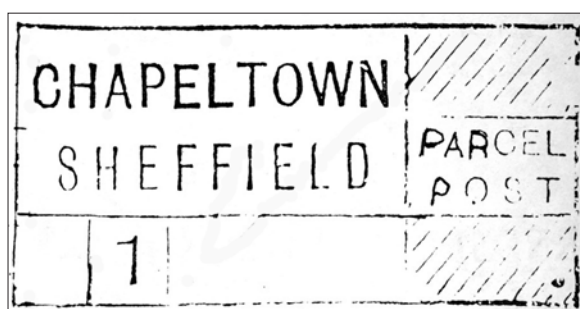
1952



1972



1974



Type CPN.13



Type CPN.14

- References Ron Ward, *Chapelton Sheffield and District Posts*, YPHS, 1986
 Ron Ward, *Sheffield Postal History to 1880*, p113, YPHS, 1984
 William Sedgewick, *The Temporary Handstamps of Yorkshire*, p12, YPHS, 1988

Chapeltown, continued

Postmarks Recorded



Type CPN.01



Type CPN.02



Type CPN.03



Type CPN.04



Type CPN.05



Type CPN.06



Type CPN.07



Type CPN.08



Type CPN.09



Type CPN.10



Type CPN.11



Type CPN.12



Type CPN.15

Type	Text	Size	Date Issued	Code	Earliest	Latest
CPN.01	CHAPEL · TOWN · SHEFFIELD ·	31	26 Jul 1841		5 Nov 1841	13 Jan 1852
CPN.02	Late use of <i>Maltese Cross</i> handstamp				14 May 1844	9 Mar 1852
CPN.03	CHAPELTOWN	25	30 Oct 1852		17 Sep 1853	1 Oct 1855
CPN.04	CHAPEL · TOWN	20	30 Dec 1861	C	1 Jan 1862	
CPN.05	CHAPELTOWN	22	1 Nov 1871	C	5 Dec 1892	
CPN.06	CHAPELTOWN / SHEFFIELD	24		<time>	10 Nov 1902	22 Dec 1908
CPN.07	CHAPELTOWN / SHEFFIELD	32		B C	20 Jan 1909 29 Jan 1909	
CPN.08	CHAPELTOWN / SHEFFIELD	26+15	12 Mar 1909	<time>	4 Dec 1919	8 Apr 1941
CPN.09	CHAPELTOWN / SHEFFIELD	25+16		A	21 Apr 1947	
CPN.10	CHAPELTOWN / SHEFFIELD	26+16		<time>	10 Aug 1950	16 Sep 1970
CPN.11	CHAPELTOWN / SHEFFIELD	24		<none> * *	12 Mar 1951 19 Jun 1951 21 Dec 1965	8 Mar 1966
CPN.12	CHAPELTOWN / SHEFFIELD	23		2 3 *	5 Sep 1984 22 Oct 1973 19 Oct 1964	
CPN.13	CHAPELTOWN / SHEFFIELD / PARCEL / POST	74x37	1931			
CPN.14	CHAPELTOWN / SHEFFIELD / PARCEL / POST	75x36			20 Apr 1972	
CPN.15	CHAPELTOWN SHEFFIELD / Post / Office	25		A	17 Apr 2004	

Chapelton PSO

Chapelton Postal Sorting Office


Office Dates	Opened	2 Nov 1970
Locations	1970	Station Road, Chapelton

Postmarks Recorded



Type CTP.01

Type	Text	Size	Date Issued	Code	Earliest	Latest
CTP.01	CHAPELTOWN P.S.O. / SHEFFIELD	24		A <none>	23 Mar 1971 28 Apr 1972	25 Jun 1971 11 Sep 1982



1973

Reference Ron Ward, *Chapelton Sheffield and District Posts*, pp39-40 YPHS, 1986

This page is intentionally left blank.

Charles Street


Office Dates Opened by Dec 1884
 Closed 9 Oct 1965

Note: The Receiving House known as 'Arundel Street RH' was located on Charles Street. Between 1852 and 1871 it is recorded in directories at numbers 41, 46, 48, 51 and 55 - properties which are very close to the junction of the two streets. The receivers' names are given as George Gamble, George Davenport, Alfred Tingle and T.W. Finch.

Locations	1901 to 1911	89-91 Charles Street
	1922 to 1965	140 Charles Street
Postmasters	1881	Clarke
	1901	Mrs Edith Annie Sharpe
	1905 to 1911	Mrs Florence Hannah Norton
	1922 to 1944	Mrs Ethel Bingham
	1951 to 1965	Samuel Charles Thornhill
Telegraph Code		SVC, XFF
Sub-Office Number		11 (used by Park Grange from 1967)



1903



1905



1909



1920



1924



1934



1958

Charles Street, continued

Postmarks Recorded



Type CSS.01



Type CSS.02



Type CSS.03



Type CSS.04



Type CSS.05



Type CSS.06

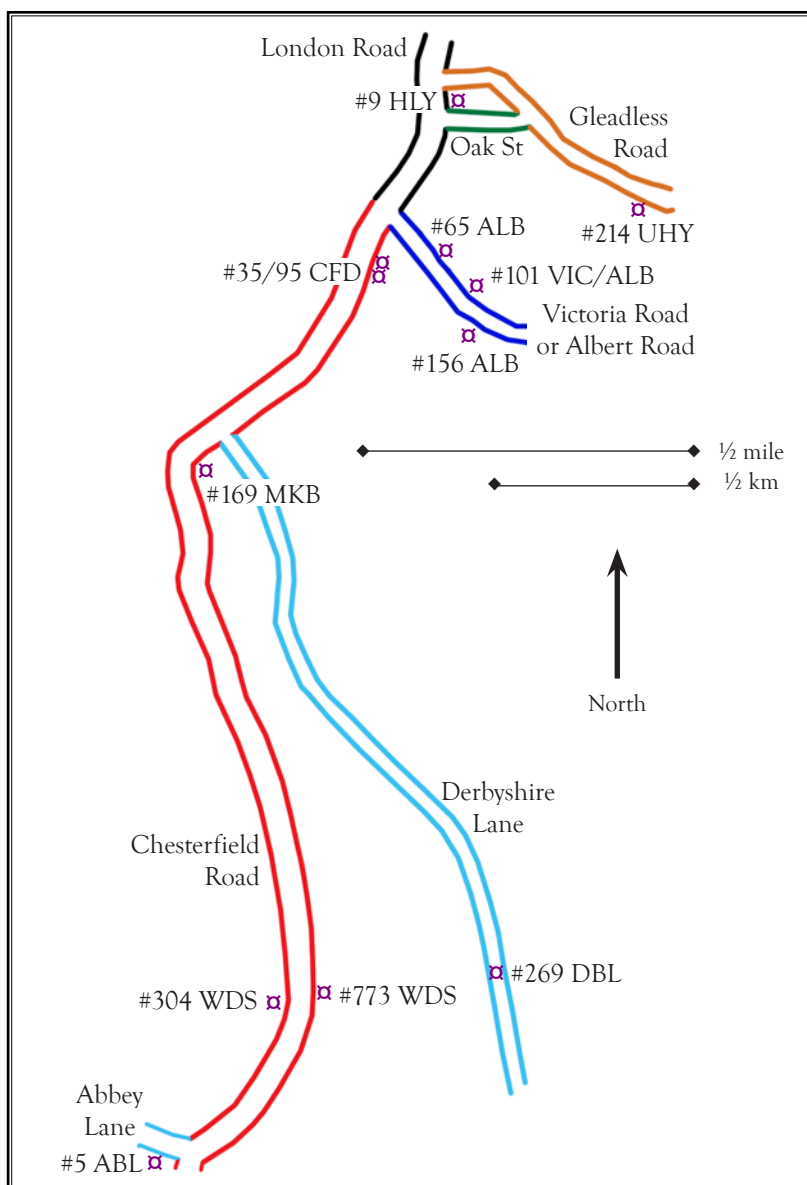


Type CSS.07

Type	Text	Size	Date Issued	Code	Earliest	Latest
CSS.01	CHARLES ST / SHEFFIELD	22		A	16 Feb 1898	23 May 1920
				B	16 Feb 1899	11 Feb 1911
				<none>	28 Feb 1916	
CSS.02	CHARLES ST / SHEFFIELD	25		*	1 Jun 1923	14 Aug 1924
				<none>	23 Nov 1934	
CSS.03	CHARLES ST / SHEFFIELD	27			E7	G5 (very worn)
CSS.04	CHARLES ST. SHEFFIELD 1.	24		*	25 Jul 1935	9 Oct 1965
CSS.05	CHARLES STREET. SHEFFIELD 1	24		*	10 Sep 1940	6 Jul 1953
CSS.06	PARCEL POST /SHEFFIELD XFF / (CHARLES STREET)	78x39			22 Feb 1912	10 Jun 1913
CSS.07	XFF POST / SHEFFIELD / CHARLES STREET	81x39			Jun 1922	

Chesterfield Road Post Offices

It proved challenging to establish which of the five different addresses on Chesterfield Road related to the post office with that name. A detailed study of contemporary directories and census returns has identified the location of nine offices in this locality.



Code	Post Office Name	Address
ABL	Abbey Lane	5 Abbey Lane
ALB	Albert Road	65, 101 or 156 Albert Road †
CFD	Chesterfield Road	35 or 95 Chesterfield Road ‡
DBL	Derbyshire Lane	269 Derbyshire Lane
HLY	Heeley	9 Oak Street
MKB	Meersbrook Bank	169 Chesterfield Road
UHL	Upper Heeley	214 Gleadless Road
VIC	Victoria Road	101 Victoria Road †
WDS	Woodseats	304 or 773 Chesterfield Road

† Victoria Road was renamed Albert Road around 1887; the post office remained in the same location.

‡ Chesterfield Road was renumbered in Edwardian times; these addresses are actually only four doors apart.

Chesterfield Road

Derbyshire until 1901

Office Dates	Opened	3 Aug 1897
	Closed	24 Jul 2004
Locations	1901	35 Chesterfield Road
	1911 to 1925	95 Chesterfield Road
	1959 to 1974	22 Chesterfield Road
Postmaster	1901	Miss Ada Wragg
	1905 to 1942	Charles Swinburn
	1951 to 1954	Mrs Edith A. Bagshaw
	1957	T.A. & V. Bacon
	1959 to 1965	P.W. & B. Smith
	1971 to 1974	A. Allott
Sub-Office Number		38

Postmarks Recorded



Type CFD.01



Type CFD.02



Type CFD.03



Type CFD.04



Type CFD.05

Type	Text	Size	Date Issued	Code	Earliest	Latest
CFD.01	CHESTERFIELD · RD / SHEFFIELD	24		<none>	8 Mar 1902	14 Jan 1914
CFD.02	CHESTERFIELD' RD, SHEFFIELD 8	24		1	3 Jul 1951	14 Nov 1964
				-	1 Jun 1966	8 Aug 1967
				*	20 Mar 1971	14 Jun 1973
CFD.03	CHESTERFIELD RD, SHEFFIELD 8	24		2	26 Aug 1981	
CFD.04	CHESTERFIELD RD, SHEFFIELD 8,	24		2	18 Feb 1988	12 Dec 1988
				*	29 Dec 1965	
CFD.05	CHESTERFIELD ROAD SHEFFIELD / Post / Office	25		B	8 Jul 2004	



1908



1950



1973

Chippinghouse Road

Office Dates	Opened	1 Feb 1893
	Closed	27 Jul 2004
Locations	1901 to 1971	220 Abbeydale Road Corner of Chippinghouse Road
Postmaster	1901 to 1911	Timothy Greaves
	1922 to 1931	Ernest Greaves
	1937 to 1940	Herbert Ralphs
	1942 to 1965	Mrs Agnes Ralphs
Sub-Office Number		44

Postmarks Recorded



Type CPG.01



Type CPG.02



Type CPG.03




Type CPG.04



1909



1952



1969

Type	Text	Size	Date Issued	Code	Earliest	Latest
CPG.01	CHIPPINGHOUSE RD / SHEFFIELD	24		<none>	27 Apr 1909	21 Dec 1922
CPG.02	CHIPPINGHOUSE ROAD, SHEFFIELD.7.	24		*	5 Dec 1952	28 May 1969
CPG.03	CHIPPINGHOUSE ROAD SHEFFIELD 7	24		*	5 Jun 1967	11 Jan 1974
CPG.04	SHEFFIELD 7 / CHIPPINGHOUSE RD	80 x 36			14 Jan 1964	

Church Street

Office Dates	Opened	May 1914
	Closed	5 Oct 1926 when Telephone Buildings opened
Locations	1922 to 1925	39 Church Street
Postmasters	1922 to 1925	Miss Frances G. Hand
Telegraph Code		XCS
Sub-Office Number		22

Postmarks Recorded



Type CHS.01



Type CHS.02



Type CHS.03

Type	Text	Size	Date Issued	Code	Earliest	Latest
CHS.01	CHURCH.S ^t . / SHEFFIELD	23	23 Feb 1914	*	28 Jun 1915	2 Dec 1925
CHS.02	CHURCH S ^t / SHEFFIELD	23	28 Mar 1916	*	1 Aug 1922	
CHS.03	CHURCH ST / SHEFFIELD	24		*	12 Nov 1923	14 Nov 1923



1923

City Road

Office Dates	Opened	1 Aug 1899 on renaming of Intake Road
Locations	1901 to 2017	50 City Road (corner of Fitzwalter Road)
Postmasters	1901 to 1925	John Wilson
	1931 to 1944	Vincent Clark
	1951 to 1954	Albert Wright
	1954 to 1959	C. Smith
	1963	H. & A. Frost
	1965	F. Ellis
	1972 to 1974	J.H. Tennant
Telegraph Code		XFV
Sub-Office Number		80

Postmarks Recorded



Type CTY.01



Type CTY.02



Type CTY.03

Type	Text	Size	Date Issued	Code	Earliest	Latest
CTY.01	CITY · R ^D / SHEFFIELD	23		*	12 Aug 1909?	
CTY.02	CITY R ^D . SHEFFIELD.2	23		*	1 Sep 1950	23 Mar 1964
CTY.03	CITY ROAD .SHEFFIELD 2	24		2	25 Aug 1981	

Coal Aston

Derbyshire

Office Dates	Opened	22 Apr 1878
	Closed	6 Dec 2003
Locations	1908 to 1932	Brown Lane
	1965 to 1978	8 Dyche Lane
Postmasters	1878 to 1879	Henry Penistone
	1879 to 1887	Mark Renshaw
	1891 to 1922	Mrs Annie Renshaw
	1923 to 1942	Mrs Florence Annie Ryalls
	1951 to 1954	Mrs B.M. Staniforth
	1957 to 1965	Mrs G.W. Cocker
		J. Hacker
	1977 to 1978	Alan Price
	Mr Pinfold	
	1982 to 1996	Neville Brown

Postmarks Recorded



Type CAS.01



Type CAS.02



Type CAS.03



Type CAS.04

Type	Text	Size	Date Issued	Code	Earliest	Latest
CAS.01	COAL ASTON / SHEFFIELD	29	9 Mar 1895		22 May 1922	1927
CAS.02	COAL ASTON / SHEFFIELD	27+16		*	8 Oct 1965	25 Aug 1981
CAS.03	COAL ASTON / SHEFFIELD	23		64	11 Apr 1996	
CAS.04	COAL ASTON SHEFFIELD / Post / Office	25		A	10 May 2003	

Cobden View Road

Office Dates	Opened	1899
	Closed	4Q 1912
Locations	1901 to 1911	145 Cobden View Road
Postmasters	1901	William Marshall
	1905	Miss Charlotte Johnson
	1911	George Hall

Postmarks Recorded



Type CBV.01



Type CBV.02

Type	Text	Size	Date Issued	Code	Earliest	Latest
CBV.01	COBDEN VIEW ROAD / SHEFFIELD	28	21 Dec 1899			
CBV.02	COBDEN · VIEW · R ^D / SHEFFIELD	23		*	21 Mar 1911	22 Feb 1912

Coleridge Road

Office Dates	Opened	1895
	Closed	31 Mar 1978
Locations	1901 to 1922	422 Coleridge Road
	1925 to 1931	520 Coleridge Road
	1937 to 1959	526 Coleridge Road
	1965 to 1972	524-526 Coleridge Road
Postmasters	1901 to 1922	John William Inkley
	1925 to 1959	Mrs Ethel Jackson
	1963	J. & M. Hartley
	1965 to 1974	Mrs M. Wilson
Sub-Office Number		69

Postmarks Recorded



Type CGR.01



Type CGR.02



Type CGR.03



Type CGR.04

Type	Text	Size	Date Issued	Code	Earliest	Latest
CGR.01	COLERIDGE ROAD / SHEFFIELD	28	2 Aug 1895			
CGR.02	COLERIDGE • R ^D / SHEFFIELD	22		*	13 Nov 1905	8 Sep 1958
CGR.03	COLERIDGE R ^D .SHEFFIELD / 9	24		<none>	18 Dec 1970	31 Mar 1978
CGR.04	COLERIDGE ROAD . SHEFFIELD 9	24		*	15 Jan 1971	

Note: on Type CGR.02 the orientation and appearance of the asterisk code varies.



1950



1978

Colley Road

Office Dates	Opened	Aug 1949
Locations	1951 to 1965	Colley Road, Ecclesfield
	1967 to 2017	2 Colley Road, Ecclesfield
Postmasters	1951	Leonard Smith
	1954 to 1959	James L. Batchelor
	1959	F. Pemberton
	1963 to 1965	A.G. Clarke
Sub-Office Number		166

Postmarks Recorded



Type CYR.01



Type CYR.02




Type CYR.04



Type CYR.03

Type	Text	Size	Date Issued	Code	Earliest	Latest
CYR.01	COLLEY ROAD, SHEFFIELD. 5.	24		*	12 Aug 1949	29 Jan 1965
CYR.02	COLLEY ROAD / SHEFFIELD 5.	24		2	26 Aug 1981	
CYR.03	SHEFFIELD 5 / COLLEY ROAD / PARCEL / POST	78x35			12 Aug 1949	
CYR.01	COLLEY ROAD SHEFFIELD / Post / Office	25		M	14 Feb 2004	



1949

Constable Road

Office Dates	Opened	16 Jun 1958
Locations	1958	42 Constable Road
	2015 to 2018	38 Constable Road
Postmasters	1958 to 1963	Arnold Webster
	1987	Mrs Newsome
Sub-Office Number		223

Postmarks Recorded

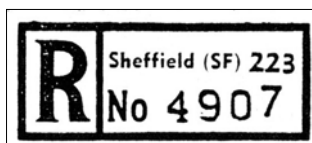


Type CBR.01



Type CBR.02

Type	Text	Size	Date Issued	Code	Earliest	Latest
CBR.01	CONSTABLE ROAD . SHEFFIELD . 14	24		*	24 Jun 1958	17 Oct 1967
				2	26 Aug 1981	
CBR.02	CONSTABLE ROAD / SHEFFIELD 14	24		A	6 Feb 1990	
				*	26 Mar 1991	



Crane Moor

Office Dates	Opened	1876
	Closed	?
	Re-opened	Nov 1925
	Closed	30 Jun 1981
Locations	1881 to 1905	Hand Lane Bottom, Crane Moor
	1960 to 1977	Crane Moor Road, Crane Moor
Postmasters	1881 to 1883	Sampson Gascoigne
	1883 to 1893	Ruth Gascoigne

Postmarks Recorded



Type CNM.01



Type CNM.02

Type	Text	Size	Date Issued	Code	Earliest	Latest
CNM.01	CRANE MOOR / SHEFFIELD	28	2 Jul 1895			
CNM.02	CRANE MOOR / SHEFFIELD	27+16		*	15 Jan 1951	26 Jun 1969



1951

Cressbrook

Derbyshire

Office Dates	Opened	1857 under Bakewell
	Transferred	1858 to Sheffield
	Transferred	24 Apr 1865 to Bakewell
	Transferred	1892 to Buxton
	Closed	pre-2017
Locations	1883	Old Toll House, Cressbrook
	1989	The Gables, Cressbrook
Postmasters	1857	Mrs Wootton (March to May)
	1857	Mr Wootton (from June)
	1859 to 1872	Thomas Downes
	1881	John Hall
	1888	Miss Ellen Hall
	1891	Miss Frances Mary Hall
	1895 to 1941	Mrs Frances Mary Robinson (née Hall)
	1941 to 1977	Mrs M.A. Thorpe

Postmarks Recorded



Type CRK.01



Type CRK.02



Type CRK.03



Type CRK.04



Type CRK.05

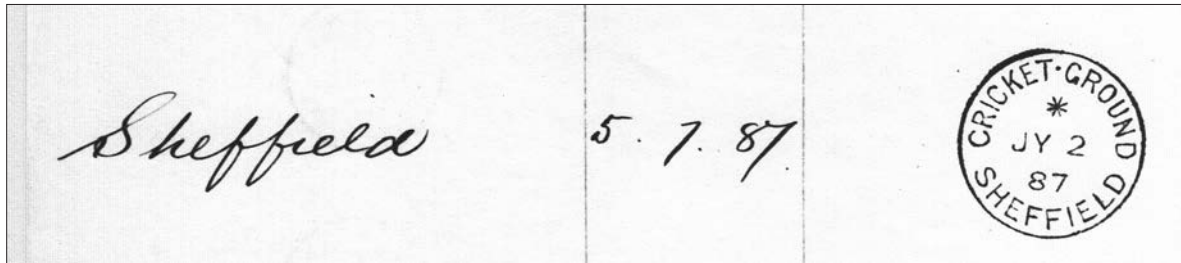
Type	Text	Size	Date Issued	Code	Earliest	Latest
CRK.01	CRESSBROOK	30	23 Mar 1857			
CRK.02	CRESSBROOK / BAKEWELL	29	25 Nov 1889			
CRK.03	CRESSBROOK	25				
CRK.04	CRESSBROOK / BUXTON	29			18 Aug 1903	1922
CRK.05	CRESSBROOK / BUXTON	24		*	1908	5 Jul 1933

References David Ripley, *History of the Post in North West Derbyshire*, pp62-63, 87, DPHS, 1994

Eric Lewis, William Sedgewick & Ron Ward, *Sheffield Posts in Peakland and the Hope Valley*, p41 & Pl 3, YPHS, 1979

Cricket Ground

Office Dates Opened 1887
 Locations 1890 to 1902 Bramall Lane



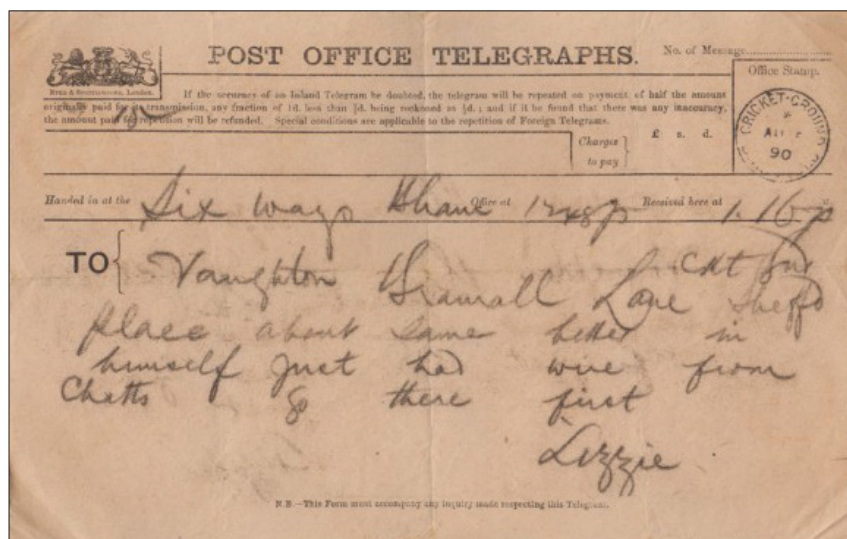
Postmarks Recorded



The date of this postmark is during the only test match held in Sheffield. England lost to Australia in three days.

Type CGD.01

Type	Text	Size	Date Issued	Code	Earliest	Latest
CGD.01	CRICKET · GROUND / SHEFFIELD	24	5 Jul 1887	*	Aug 1890	4 Jul 1902



Typical use of the handstamp on a telegraph form. Note the mention of Bramall Lane. *Reduced.*

Crookes

Office Dates	Opened	1887
Locations	1901 to 1974	100 Crookes
	2016	Londis, 225 Crookes
Postmasters	1901 to 1905	Charles C. Askew
	1911 to 1944	Joseph William Brufton
	1951 to 1963	Mrs Louie Brufton
	1972 to 1974	Jack Picken
Telegraph Code		ICX
Sub-Office Number		57

Postmarks Recorded



Type CKS.01



Type CKS.02



Type CKS.03



Type CKS.04



Type CKS.06



Crookes in manuscript



Type CKS.05



1920



1915



1920

Type	Text	Size	Date Issued	Code	Earliest	Latest
CKS.01	CROOKES, R.O. / SHEFFIELD	29	22 Mar 1887			
CKS.02	CROOKES / SHEFFIELD	25		<time> <none>	20 Sep 1898 10 Dec 1928	12 Oct 1915
CKS.03	CROOKES SHEFFIELD 10	23		*	21 Jan 1947	17 May 1974
CKS.04	CROOKES. SHEFFIELD 10. / - 2 -	24		* 3	2 Mar 1947 13 Jan 1976	10 Jan 1975
CKS.05	CROOKES / SHEFFIELD 10	77x38			4 Dec 1959	
CKS.06	CROOKES / SHEFFIELD 10	23		3 *	4 Sep 1972 29 Aug 1975	10 Nov 1973

Crookes Valley Road

Office Dates	Opened	2 Feb 1891 succeeding Great Dam Road
	Closed	13 Nov 2008
Locations	1891 to 2005	213 Crookes Valley Road
Postmasters	1891 to 1901	William Basford Hobbis
	1905 to 1925	Miss Elizabeth Lynn
	1937 to 1951	John Stuart Swinscoe
	1954 to 1963	Mrs Mary B. Swinscoe
	1965	M.E. Webster
	1971 to 1974	C. Norton
Telegraph Code	1921	XCK
Sub-Office Number		55

Postmarks Recorded



Type CVR.01



Type CVR.02



Type CVR.03

Type	Text	Size	Date Issued	Code	Earliest	Latest
CVR.01	CROOKES VALLEY RD. / SHEFFIELD	25		A	2 Jan 1901	22 Sep 1906
				C	18 Mar 1896	
				<none>	20 Nov 1911	1 Nov 1921
CVR.02	CROOKES VALLEY RD. SHEFFIELD 10	24		*	17 Oct 1950	18 Apr 1967
CVR.03	CROOKES VALLEY RD. SHEFFIELD 10	24		A	25 Aug 1981	



1906



1921



1950



1965

Crosspool

Office Dates	Opened	1913 as renamed of Lydgate
	Closed	by Jul 1915
	Re-opened	c Nov 1920
Locations	1913 to 1944	2-6 Sandygate Road
	1951 to 1974	20 Sandygate Road
	2004 to 2017	Spar Store, 26-28 Sandygate Road
Postmasters	1922 to 1940	Harry Ranson
	1942 to 1944	Mrs Jessie Ranson
	1951 to 1954	Harold Stewart Ogley
	1957 to 1973	S. & F. Parish
	1974	P.H. Lupton
Sub-Office Number		83

Postmarks Recorded



Type CPL.01



Type CPL.02



Type CPL.03



Type CPL.04

Type	Text	Size	Date Issued	Code	Earliest	Latest
CPL.01	CROSSPOOL / SHEFFIELD	25	25 Nov 1920	*	17 Sep 1924	
CPL.02	CROSSPOOL. SHEFFIELD 10	24		*	7 Feb 1947	17 Dec 1965
CPL.03	CROSSPOOL.SHEFFIELD 10	24		*	26 Aug 1981	28 Nov 2001
CPL.04	CROSSPOOL / SHEFFIELD 10	24		2	22 Nov 2004	



1950

Crow Edge

Office Dates	Opened	6 Mar 1950 on closure of Hazlehead
	Closed	3 May 1995
Locations	1993	Whams Road

Postmarks Recorded




Type CWE.01



Type CWE.02

Type	Text	Size	Date Issued	Code	Earliest	Latest
CWE.01	CROW EDGE / SHEFFIELD	24		*	2 Jan 1952	30 Jan 1960
CWE.02	CROW EDGE / SHEFFIELD	24		*	3 Jan 1969	30 Jun 1987



1952

Crystal Peaks

Office Dates	Opened	19 Jan 1990
	Closed	14 Jun 2005
	Re-opened	5 Jul 2005
Locations	2005 to 2006	Portacabin in Blue Car Park
	2017	42-43 Crystal Peaks Shopping Centre

Postmarks Recorded



Type CYP.01



Type CYP.02

Type	Text	Size	Date Issued	Code	Earliest	Latest
CYP.01	CRYSTAL PEAKS SHEFFIELD / Post / Office	25		P S	8 May 1997 25 May 1999	3 Nov 2006
CYP.02	CRYSTAL PEAKS / SHEFFIELD	24		<none>	10 Mar 1990	24 Dec 1993

Dalewood

Office Dates	Opened	13 Feb 1929
	Closed	26 Jul 2004
Locations	1931 to 1974	6 Hutcliffe Wood Road
	1984	10 Hutcliffe Wood Road
Postmasters	1931 to 1944	Alfred Drury
	1951 to 1954	Sydney Parish
	1957 to 1965	E.M. & J.S. Brewin
	1971 to 1974	E. Goodliffe
Telegraph Code		QAL
Sub-Office Number		56

Postmarks Recorded



Type DLD.01



Type DLD.02



Type DLD.03

Type	Text	Size	Date Issued	Code	Earliest	Latest
DLD.01	DALEWOOD SHEFFIELD	24		*	2 Sep 1950	13 Sep 1989
DLD.02	DALEWOOD . SHEFFIELD 8	24		*	16 Mar 1960	15 Jan 1968
DLD.03	DALEWOOD SHEFFIELD / Post / Office	25		A	27 Mar 1999	
				B	27 Mar 1999	



1950

This page is intentionally left blank.

Darnall

Office Dates	Opened	May 1861
	Closed	11 Aug 2009
	Re-opened	31 Aug 2010
Locations	1879	133 Main Road
	1891	Craven Road
	1901 to 1931	229 Main Road
	1939 to 1974	621 Greenland Road
	2003	197 Main Road
	2015	245 Main Road
Postmasters	1861	John Heward
	1879 to 1881	Mrs Jane Berry
	1891 to 1911	Tom Andrews
	1922 to 1931	Miss Helena B. Railton
	1963 to 1965	J.C. Mather
	1971 to 1974	N. Holmes & Son
Telegraph Code	1912	DRL
Sub-Office Number		72



1912



1912



1955



Darnall, continued

Postmarks Recorded



Type DRL.01



Type DRL.02



Type DRL.03



Type DRL.04




Type DRL.05



Type DRL.06



Type DRL.07



Type DRL.08



Type DRL.09



Type DRL.10

Type	Text	Size	Date Issued	Code	Earliest	Latest
DRL.01	DARNALL	23		A	27 Apr 1871	23 Feb 1888
				B	10 Dec 1900	2 Jan 1901
				C	19 Jan 1898	
				<time>	6 Apr 1905	24 Aug 1907
DRL.02	DARNALL	26		D	4 Dec 1901	
DRL.03	DARNALL / SHEFFIELD	27	12 Mar 1909	<time>	5 Jun 1910	24 May 1912
DRL.04	DARNALL / SHEFFIELD	23	12 Feb 1916	*		
DRL.05	DARNALL / SHEFFIELD	24		*	12 May 1950	27 Mar 1954
				D	12 Feb 1955	25 Aug 1959
DRL.06	DARNALL . SHEFFIELD 9 .	24		*	24 Mar 1947	
				A	4 Jun 1955	20 Apr 1959
				B	22 May 1954	26 Jul 1960
				C	5 Jun 1954	6 Aug 1966
				D	30 Nov 1964	
				<none>	12 May 1952	9 May 1955
DRL.07	DARNALL . SHEFFIELD 9	24		B	2 Nov 1964	
				D	23 Jan 1993	10 Feb 1993
DRL.08	DARNALL / SHEFFIELD	27		G5		
DRL.09	DARNALL . SHEFFIELD 9	24		A	28 Aug 1964	
DRL.10	DARNALL SHEFFIELD / Post / Office	25		C	2 Sep 2010	


Darnall Road

Office Dates	Opened	2 Feb 1891
	Closed	1976
Locations	1901 to 1937	89 Darnall Road, Attercliffe
	1939 to 1974	137 Darnall Road
Postmasters	1901	Mrs Florence Booth
	1905 to 1911	Mrs Sarah Twidale
	1922 to 1959	Cyril Hardisty
	1959 to 1963	T.R. Lee
	1965 to 1974	Thomas H. Williams
Sub-Office Number		79

Postmarks Recorded



Type DRR.01



Type DRR.02

Type	Text	Size	Date Issued	Code	Earliest	Latest
DRR.01	DARNALL R ^D / SHEFFIELD	23.5	3 Jul 1867	B	17 Oct 1917	16 Apr 1923
DRR.02	DARNALL ROAD . SHEFFIELD 9	24		*	28 Oct 1950	16 May 1970



1970

Deepcar

Office Dates	Opened	20 Mar 1862
	Closed	11 Nov 2008
Locations	1901 to 1911	Mill House, Deepcar
Postmasters	1862	Thomas Turton
	1881	Thomas Brearley
	1901 to 1925	Mrs Eliza Bramwell

Postmarks Recorded



Type DPR.00



Type DPR.01



Type DPR.02



Type DPR.03



Type DPR.04



Type DPR.05



Type DPR.06



Type DPR.07



Type DPR.08

Type	Text	Size	Date Issued	Code	Earliest	Latest
DPR.00	DEEP - CAR	23.5	20 Apr 1871	A	30 Jan 1891	
DPR.01	DEEP · CAR	22.5		A	3 Jan 1906	5 Oct 1907
				C	29 Aug 1904	15 Dec 1909
DPR.02	DEEPCAR / SHEFFIELD	25		<time>	3 Apr 1913	4 Sep 1923
DPR.03	DEEPCAR / SHEFFIELD	29		<time>	8 Nov 1913	
DPR.04	DEEPCAR / SHEFFIELD	31		<time>	23 Nov 1949	
DPR.05	DEEPCAR / SHEFFIELD	27+16		A	3 Mar 1947	11 Oct 1948
				B	20 Dec 1948	9 Nov 1949
				<time>	9 Jun 1950	8 May 1973
DPR.06	DEEPCAR / SHEFFIELD	23.5		*	3 Nov 1950	16 Mar 1978
DPR.07	DEEPCAR / SHEFFIELD	23		A	8 Aug 1990	18 Feb 1992
DPR.08	DEEPCAR / SHEFFIELD	76x35			29 May 1974	



1950

Derbyshire Lane

Office Dates	Opened	1903
	Closed	2009
Locations	1905 to 1944	269 Derbyshire Lane
	1951 to 1957	2 Harvey Clough Road
	1959 to 1974	248 Derbyshire Lane
Postmasters	1905 to 1911	Charles William Wilkinson
	1922 to 1925	Mrs Agnes Wilkinson
	1931 to 1944	Herbert Pickard
	1951 to 1957	James E. Harrison
	1959 to 1965	W. Beck
	1971 to 1974	G. Wood
Sub-Office Number		85

Postmarks Recorded



Type DBY.01



Type DBY.02



Type DBY.03



Type DBY.04



Type DBY.05

Type	Text	Size	Date Issued	Code	Earliest	Latest
DBY.01	DERBYSHIRE LANE / (WOODSEATS) / SHEFFIELD	28	22 Apr 1903			
DBY.02	DERBYSHIRE LANE / SHEFFIELD	29			15 Oct 1917	
DBY.03	DERBYSHIRE LANE / SHEFFIELD	24		*	7 Dec 1945	12 Dec 1951
DBY.04	DERBYSHIRE LANE / SHEFFIELD 8	24		*	29 Aug 1981	11 Dec 1989
DBY.05	DERBYSHIRE LANE . SHEFFIELD 8.	24		*	24 Oct 1967	

Derwent

Derbyshire

Head Office	1857	Bakewell
	1881	Sheffield
Office Dates	Opened	22 May 1857
	Closed	5 Jan 1943 (Ladybower Reservoir built)
Locations	1872	School House
Postmasters	1857	Benjamin Fletcher
	1872	Thomas Summerfield
	1881	George F. Ramsbottom
	1891 to 1895	William Ferns
	1899	Thomas Hodson
	1908 to 1912	James Wilson
	1916 to 1922	Ernest Dearden
	1925 to 1939	George Bingham

Postmarks Recorded



Type DRT.01



Type DRT.02



Type DRT.03

Type	Text	Size	Date Issued	Code	Earliest	Latest
DRT.01	DERWENT	23	13 Jun 1857			
DRT.02	DERWENT	20		A	22 Aug 1899	9 May 1913
				B		
				C	26 Apr 1888	
				<none>	1921	7 Apr 1928
DRT.03	DERWENT / SHEFFIELD	27		A	1931	5 Jan 1943
				B	1 Oct 1936	

Devonshire Street

Office Dates	Opened	1 Jun 1897
	Closed	1914
Locations	1901 to 1911	106-108 Devonshire Street
Postmasters	1901	Samuel Lees
	1905 to 1912	Mrs Eliza Parker

Devonshire Street and Division Street are extensions of each other, with a single numbering system. For example, 100 Devonshire Street is across a road junction from 94 Division Street.

The office named Division Street was at 100 Devonshire Street from 1931. Further, Mrs Eliza Parker took over as postmistress at the Division Street office around 1912.

Postmarks Recorded



Type DVH.01



Type DVH.02

Type	Text	Size	Date Issued	Code	Earliest	Latest
DVH.01	DEVONSHIRE . ST / SHEFFIELD	24		AM or PM	27 Nov 1899	17 Sep 1913
DVH.02	DEVONSHIRE ST / SHEFFIELD	26			E7	



1900-1902

Dinnington LDO

Letter Delivery Office

Office Dates	Opened	Summer 1990
Locations	2018	Houghton Road, North Anston

Postmarks Recorded



Type DNL.01

Type	Text	Size	Date Issued	Code	Earliest	Latest
DNL.01	DINNINGTON L.D.O. / SHEFFIELD	24		<none>	22 Aug 1990	8 May 1991

Dinnington

Office Dates	Opened	10 Jan 1890 under Rotherham
	Transferred	12 Nov 1928 to Sheffield
	Closed	21 Dec 2010
	Re-opened	20 Jan 2011
Locations	1927 to 1939	20 Laughton Road
	2010	53 Laughton Road
	2011	36 Laughton Road
Postmasters	1890	Alec Barlow
	1927 to 1939	Harry Maddock Hall
	1959 to 1979	George Frederick John Orange
Telegraph Code		DIO



1951



1974

References Norman Hill, *The Postal History of Rotherham and District*, (p91), Author, November 1960
Ron Ward & William Sedgewick, *Sheffield's Post Offices in the Wapentake of Strafforth and Tickhill*, pp25-27, YPHS, 1979

Dinnington, continued

Postmarks Recorded



Type DNT.00



Type DNT.01



Type DNT.02



Type DNT.03



Type DNT.04



Type DNT.05



Type DNT.06



Type DNT.07



Type DNT.08



Type DNT.09



Type DNT.10



Type DNT.11



DNT.12



DNT.13

Type	Text	Size	Date Issued	Code	Earliest	Latest
DNT.00	DINNINGTON	25	<i>Probably used at Dinnington near Newcastle upon Tyne</i>			
DNT.01	DINNINGTON / ROTHERHAM	28	28 Feb 1890			
DNT.02	DINNINGTON / ROTHERHAM	28	10 Aug 1900			
DNT.03	DINNINGTON / ROTHERHAM	23		<time>	1 Oct 1906	11 Aug 1913
DNT.04	DINNINGTON / ROTHERHAM	24		<time>	7 Apr 1910	27 Feb 1920
DNT.05	DINNINGTON / ROTHERHAM	23		none	22 Aug 1922	
DNT.06	DINNINGTON / ROTHERHAM	28	22 Dec 1914			
DNT.07	DINNINGTON / ROTHERHAM	26+16		A	11 Oct 1926	
				B	25 Sep 1922	2 Apr 1927
DNT.08	DINNINGTON / SHEFFIELD	27		<time>	16 Sep 1936	4 Oct 1937
				A	1946	5 Sep 1949
				B	4 Nov 1946	1949
				<time>	8 Mar 1950	8 Mar 1971
DNT.09	DINNINGTON SHEFFIELD / 2	24		*	6 Jan 1951	20 Dec 1951
DNT.10	DINNINGTON / SHEFFIELD	24		*	4 May 1964	18 Oct 1967
DNT.11	DINNINGTON / SHEFFIELD	24		5	30 Nov 1972	19 Oct 1995
				6	4 Apr 1977	21 Apr 1977
				none	26 Aug 1981	
DNT.12	DINNINGTON / SHEFFIELD	23		4	12 Dec 1994	30 Dec 1996
DNT.13	DINNINGTON / PARCEL / POST / SHEFFIELD	75x36			7 Oct 1968	

Division Street

Office Dates	Opened	1856
	Closed	25 Mar 1971
Locations	1860 to 1911	2 Division Street
	1922 to 1926	56 Division Street
		New Fire Station opened on site of No. 56
	1931 to 1944	100 Devonshire Street [<i>next door to 94 Division St</i>]
	1951	72 Division Street
	1954 to 1969	72-74 Division Street
Postmasters	1860	C.K. Jarvis
	1864	George Gilchrist
	1865 to 1881	James Hirst
	1891 to 1911	Tom Woodcock
	1912 to 1922	Mrs Eliza Parker
	1925 to 1944	Mrs Emmeline Wilson
	1951 to 1959	Norman Arthur McNally
	1959	Makin
	1965 to 1971	M. Whittingham
Telegraph Code	1870s	SGZ
	1893 to 1908	XFG
Sub-Office Number		6



1901



1905



1908



1913



Division Street, continued

Postmarks Recorded



Type DVN.01



Type DVN.02



Type DVN.03



Type DVN.04



Type DVN.05



Type DVN.06



Type DVN.07



Type DVN.08



Type DVN.09




Type DVN.10

Type	Text	Size	Date Issued	Code	Earliest	Latest
DVN.01	DIVISION-ST	26	15 Jul 1856		8 Aug 1856	1 Jul 1857
DVN.02	DIVISION-ST	20	10 Nov 1857		26 Jan 1858	
DVN.03	DIVISION-ST	19	22 Jul 1858		24 Sep 1858	23 Jun 1859
DVN.04	SHEFFIELD / DIVISION.ST	22	26 Jul 1869	A C	12 May 1870	
DVN.05	SHEFFIELD / DIVISION.ST	22		C	27 Sep 1887	12 Aug 1898
DVN.06	DIVISION . ST / SHEFFIELD	22		A B <none>	20 Mar 1905 15 Nov 1898 1 Mar 1912	19 Feb 1908 13 Feb 1901 14 May 1913
DVN.07	DIVISION ST SHEFFIELD 1.	23		*	14 Jan 1949	28 Aug 1968
DVN.08	DIVISION ST SHEFFIELD 1	23		* 3	24 Jan 1961 25 Mar 1971	15 Jul 1968
DVN.09	DIVISION ST SHEFFIELD 1.	23		* 2	4 Jul 1950 22 Oct 1970	1 Aug 1968
DVN.10	DIVISION ST / SHEFFIELD	27			G5	

Dore

Derbyshire until 1934

Office Dates	Opened	28 Apr 1850
Locations	1925	High Street
	1931 to 1959	3 Church Lane <i>[part of High St was renamed Church Lane, so this may be the same location]</i>
	1965 to 2015	37 Townhead Road
	2017	10 Causeway Head Road
Postmasters	1854 to 1857	Mrs Frances Swift
	1857 to 1897	Elisha Parker
	1897 to 1901	Thomas Marshall
	1901 to 1910	Mrs Mary East
	1910 to 1916	T. Rodgers
	1911 to 1916	Herbert Jackson
	1919 to 1920	Miss Mabel Jackson
	1922 to 1926	Arthur Spooner
	1932 to 1959	Robert Stanley Mace
	1965 to 1969	M.H. Mower
1971 to 1974	E.R. Clover	
Telegraph Code		DQR
Sub-Office Number		174



Extract from *Post Office Impression Books* (reduced)

Dore, continued Derbyshire until 1934

Postmarks Recorded



Type DOR.01



Type DOR.02



Type DOR.03



Type DOR.04 (FF)



Type DOR.05



Type DOR.06 (FF)



Type DOR.07



Type DOR.08



Type DOR.09



Type DOR.10

Type	Text	Size	Date Issued	Code	Earliest	Latest
DOR.01	DORE	25	16 May 1850		19 Aug 1854	18 Apr 1856
DOR.02	DORE / SHEFFIELD	28	11 Sep 1889			
DOR.03	DORE	22.5		<time>	10 Jan 1898	21 Dec 1923
DOR.04	DORE / SHEFFIELD	26		A	8 Mar 1937	18 Dec 1937
				B	29 Jul 1935	
				<time>	29 Aug 1929	
DOR.05	DORE / SHEFFIELD	24		*	6 May 1941	25 Jun 1941
DOR.06	DORE / SHEFFIELD	26+16		A	28 May 1937	4 Oct 1958
				B	21 Jul 1941	28 Apr 1955
DOR.07	DORE / SHEFFIELD	24	1 Jul 1983	*	27 Oct 1983	
DOR.08	DORE SHEFFIELD	24	9 Apr 1985			
DOR.09	DORE SHEFFIELD / Post / Office	25		A	25 Mar 1998	
				C	5 Jun 1997	
DOR.10	DORE SHEFFIELD	24		<none>	23 Jul 1970	



1902



1918



1950



1955



1980


References Harold Wilson, "Dore", *Derbyshire Messenger*, Vol. 6, pp70-71, DPHS, April 1997
Eric Lewis, William Sedgewick & Ron Ward, *Sheffield Posts in Peakland and the Hope Valley*, pp44-47, YPHS, 1979

Dore PDO

Office Dates	Opened	4 Sep 1950
Location	1950 to 2017	Abbeydale Road South, adjoining the Church of St. John the Evangelist
Sub-Office Number		189


This office was variously called “Dore Postmen’s Delivery Office”, “Dore Postman’s Delivery Office” or “Dore District Sorting Office” in Post Office lists and directories.

Postmarks Recorded



Type DPO.01

Type	Text	Size	Date Issued	Code	Earliest	Latest
DPO.01	SHEFFIELD. DORE / P.D.O.	27		<time> <none>	4 Sep 1950 25 Apr 1980	1 Oct 1979



1975

References Eric Lewis, William Sedgewick & Ronald Ward, *Sheffield Posts in Peakland and the Hope Valley*, p47, YPHS, 1979
 Ronald Ward, “Dore Postmen’s Delivery Office”, *Yorkshire’s Post*, Vol. 9 No. 3, p41, YPHS, October 1981

Dronfield Delivery Office

Derbyshire

Office Dates	Opened	c1954
Locations	1954 to 1983	31 Princess Road
	1983 to 2017	Callywhite Lane
Manager	1967 to 1977	Vic Harrison
	1982	H. Jeffrey

Postmarks Recorded



Type DDO.01



Type DDO.02



Type DDO.03

Type	Text	Size	Date Issued	Code	Earliest	Latest
DDO.01	DRONFIELD P.D.O. / SHEFFIELD	30	28 Apr 1841	<time>	31 Dec 1956	5 Sep 1978
DDO.02	DRONFIELD P.D.O. / SHEFFIELD	25			15 May 1979	5 May 1984
DDO.03	DRONFIELD / DELIVERY OFFICE	35			28 May 2002	

Reference Ron Ward, *The Postal History of Dronfield District Sheffield*, pp37-41 and Plates IX & X, YPHS, 1990

Dronfield

Derbyshire

Office Dates	Opened	Dec 1836 under Sheffield
	Transferred	Jan 1997 to become post town in own right
Known Postmasters	1836 to 1850	John Fowler
	1850 to 1879	Thomas Fowler
	1879 to 1889	Henry Penistone
	1898 to 1911	Mrs Harriett Penistone
	1917	Miss Mary Eleanor Penistone
	1919 to 1957	Miss Beatrice Cordon
	1959 to c1975	George W. Cocker
	c1975 to 1993	Ernest Marley
	1993 to 2007	Graham Gregory
	2007 to 2017	Robert Childs
Known Locations	1889 to 1917	Mill Lane
	1919	93 Chesterfield Road
	1921 to 1922	62 Chesterfield Road
	1923 to 1938	63 Chesterfield Road
	1954	62 Chesterfield Road
	1957 to 1998	2 Chesterfield Road
	1998 to 2017	73-75 Chesterfield Road
Telegraph Code		DEK



1901



1915



1924



Type DRN.11

Dronfield, continued

Derbyshire

Postmarks Recorded



Type DRN.01



Type DRN.02



Type DRN.03 (proof and worn)



Type DRN.04 (proof and two degrees of wear)



Type DRN.05




Type DRN.06



Type DRN.07



Type DRN.08



Type DRN.09



Type DRN.10

Type	Text	Size	Date Issued	Code	Earliest	Latest
DRN.01	DRONFIELD	30	28 Apr 1841		10 Sep 1841	4 May 1856
DRN.02	DRONFIELD	25	29 Jul 1856	A	8 Aug 1856	29 Jun 1873
				B	20 Aug 1872	23 Oct 1878
DRN.03	DRONFIELD	20	20 May 1867	A	19 Jan 1896	20 Mar 1899
				B	9 Sep 1902	26 May 1905
				C	12 Aug 1901	1 Oct 1903
DRN.04	DRONFIELD	20		A	4 Jul 1905	4 Jun 1915
				B	26 May 1905	8 Jan 1916
				C	15 Oct 1889	16 Oct 1911
				<none>	18 Nov 1924	
DRN.05	DRONFIELD / SHEFFIELD	26+16	22 May 1914	<time>	4 Apr 1917	19 Nov 1924
DRN.06	DRONFIELD / SHEFFIELD	30		<time>	6 Aug 1927	
DRN.07	DRONFIELD / SHEFFIELD	27+16		<time>	1 Oct 1940	6 Sep 1952
				B	3 Aug 1946	
DRN.08	DRONFIELD / SHEFFIELD	23		*	14 May 1948	6 Oct 1959
DRN.09	DRONFIELD . SHEFFIELD / 1	24		*	11 Jul 1972	21 Sep 1988
DRN.10	DRONFIELD DERBYSHIRE / Post / Office	25		C	30 Jun 2009	
DRN.11	PARCEL (DEK) POST / DRONFIELD / (UNDER SHEFFIELD) / DEK	76x37	22 Aug 1922			

Dronfield Woodhouse

Derbyshire

Office Dates	Opened	Apr 1865
Locations	1968 to 1972	190 Carr Lane
	1972	Builders' caravan, Pentland Road
	1973 to 2018	37 Pentland Road
	2019 to 2020	3-5 Barnes Avenue
Postmasters	1865 to 1889	William Bennett (Saw handle maker / Farmer)
	1895	Herbert Booker
	1899	Mrs Elizabeth Booker
	1910	William Ranson Benton (Confectioner)
	1911 to 1912	Mrs Elizabeth Booker
	1925 to 1932	Ernest (or Edward?) Spencer (Grocer)
	1938 to 1941	Charles Harold Graham
	1961 to 1968	Herbert Clayton
	2018 to 2020	McColl Newsagents

Postmarks Recorded



Type DRW.01



Type DRW.02



Type DRW.03



Type DRW.04



Type DRW.05



Type DRW.06



Type DRW.07



Type DRW.08



Type DRW.09

Type	Text	Size	Date Issued	Code	Earliest	Latest
DRW.01	DRONFIELD WOODHOUSE / SHEFFIELD	27	2 Aug 1895			
DRW.02	DRONFIELD / WOODHOUSE	25		*	E7	
DRW.03	DRONFIELD WOODHOUSE	22		<time>	22 May 1908	12 Dec 1911
DRW.04	DRONFIELD / WOODHOUSE	36		<time>	G5	
DRW.05	DRONFIELD WOODHOUSE / SHEFFIELD	27+16		A	9 Jul 1936	10 May 1968
				B	24 Jan 1954	
				<none>	3 May 1969	12 Mar 1970
DRW.06	DRONFIELD WOODHOUSE / SHEFFIELD	24		1	19 Dec 1989	25 May 1991
		23		2	31 Mar 1989	11 Oct 1989
DRW.07	DRONFIELD WOODHOUSE / SHEFFIELD	24		1	10 Dec 1990	10 Feb 1998
				2	20 Feb 1992	28 Mar 1999
DRW.08	DRONFIELD WOODHOUSE SHEFFIELD / Post / Office	25		A	5 Jan 2002	2 Jul 2004
				B	10 Jul 2001	13 Apr 2019
DRW.09	DRONFIELD WOODHOUSE	22		2	13 Jan 2005	
				6	25 Apr 2006	


225 Duke Street

Office Dates	Opened	c Nov 1910
	Closed	2 Jul 1923
Locations	1911 to 1923	225 Duke Street
Postmasters	1911	Mrs Kate Elizabeth Rixon

Postmarks Recorded



Type DK225.01



Type DK225.02

Type	Text	Size	Date Issued	Code	Earliest	Latest
DK225.01	DUKE ST 225 / SHEFFIELD	23	3 Nov 1910			
DK225.02	• DUKE ST 225 • / SHEFFIELD	29	3 Nov 1910			

Duke Street 7 Duke Street

Office Dates	Opened	17 Sep 1841
	Closed	by 1854
	Reopened	1904 (on closure of Stafford Street)
	Renamed	c Nov 1911 as 7 Duke Street
	Renamed	by Jan 1936 as Duke Street
	Closed	24 Jul 2004
	Locations	1841
1845 to 1852		10 New Haymarket (at north end of Duke St)
1862 to 1865		19 Duke Street
1865		Broad Street
1867		Duke Street
1901		5 Duke Street
1905		5-7 Duke Street
1911 to 1925		7 Duke Street
1931 to 1959		5 Duke Street
1965		6 Duke Street
1969 to 1974		59 Duke Street
Postmasters	1841	Thomas Charlesworth
	1845 to 1852	Benjamin Skidmore
	1862	Reuben Ward
	1867	James Boyes
	1901 to 1911	Joseph Booker
	1922 to 1925	Samuel Staniland
	1931 to 1957	Hermann R. Staniland
	1959 to 1974	D.H. Beardshaw
Sub-Office Number		62



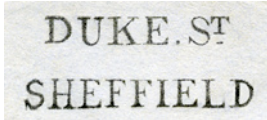
Extract from the *Post Office Impression Books* from 1910

The post office around the northern end of Duke Street moved frequently, including on a couple of occasions to addresses not actually on Duke Street itself. In 1910 another office opened at the southern end of Duke Street, necessitating the original office to be renamed '7 Duke Street' and the new one '225 Duke Street'. This situation prevailed until 1923 when '225' closed. The office at the northern end was renamed back to being simply 'Duke Street' when it was operating from No. 5.

Duke Street

7 Duke Street, continued

Postmarks Recorded




Type DK7.01




Type DK7.02



Type DK7.03



Type DK7.04




Type DK7.05



Type DK7.06



Type DK7.07



Type DK7.08

Type	Text	Size	Date Issued	Code	Earliest	Latest
DK7.01	DUKE. ST / SHEFFIELD	30x12	17 Sep 1841		21 Feb 1842	28 May 1856
DK7.02	DUKE - ST	26	18 Apr 1857			
DK7.03	DUKE ST 7 / SHEFFIELD	23	3 Nov 1910		6 Jan 1919	
DK7.04	• DUKE ST 7 • / SHEFFIELD	29	3 Nov 1910			
DK7.05	DUKE . ST . SHEFFIELD 2. / 2	24		*	30 Aug 1950	4 Aug 1976
DK7.06	DUKE STREET. SHEFFIELD 2.	24		*	1 Oct 1955	9 May 1971
DK7.07	DUKE ST. / SHEFFIELD 2.	24		3	22 Jun 1982	6 Feb 1992
DK7.08	DUKE STREET / PARCEL / POST / SHEFFIELD 2	75x36			c1960	



1953



1955



1959

Dunford Bridge

Office Dates	Opened	1854
	Closed	Dec 1989
Location	1855 to 1874	Possibly at railway station
Postmasters	1855 to 1874	William Vernon

Postmarks Recorded



Type DFB.01



Type DFB.02



Type DFB.03



Type DFB.04

Type	Text	Size	Date Issued	Code	Earliest	Latest
DFB.01	DUNFORD-BRIDGE	26	26 Oct 1854		28 Feb 1859	
DFB.02	DUNFORD / BRIDGE	28	3 Jul 1885			
DFB.03	DUNFORD-BRIDGE / SHEFFIELD	23		<time>	24 May 1907	18 Dec 1911
DFB.04	DUNFORD . BRIDGE / SHEFFIELD	27+16		*	18 Jun 1951	10 Nov 1970



1951

Dunford Bridge Camp


Office Dates	Opened	c1949
	Closed	28 Oct 1953
Location	Tunnel construction site, Woodhead Pass	

Postmarks Recorded



Type DBC.01

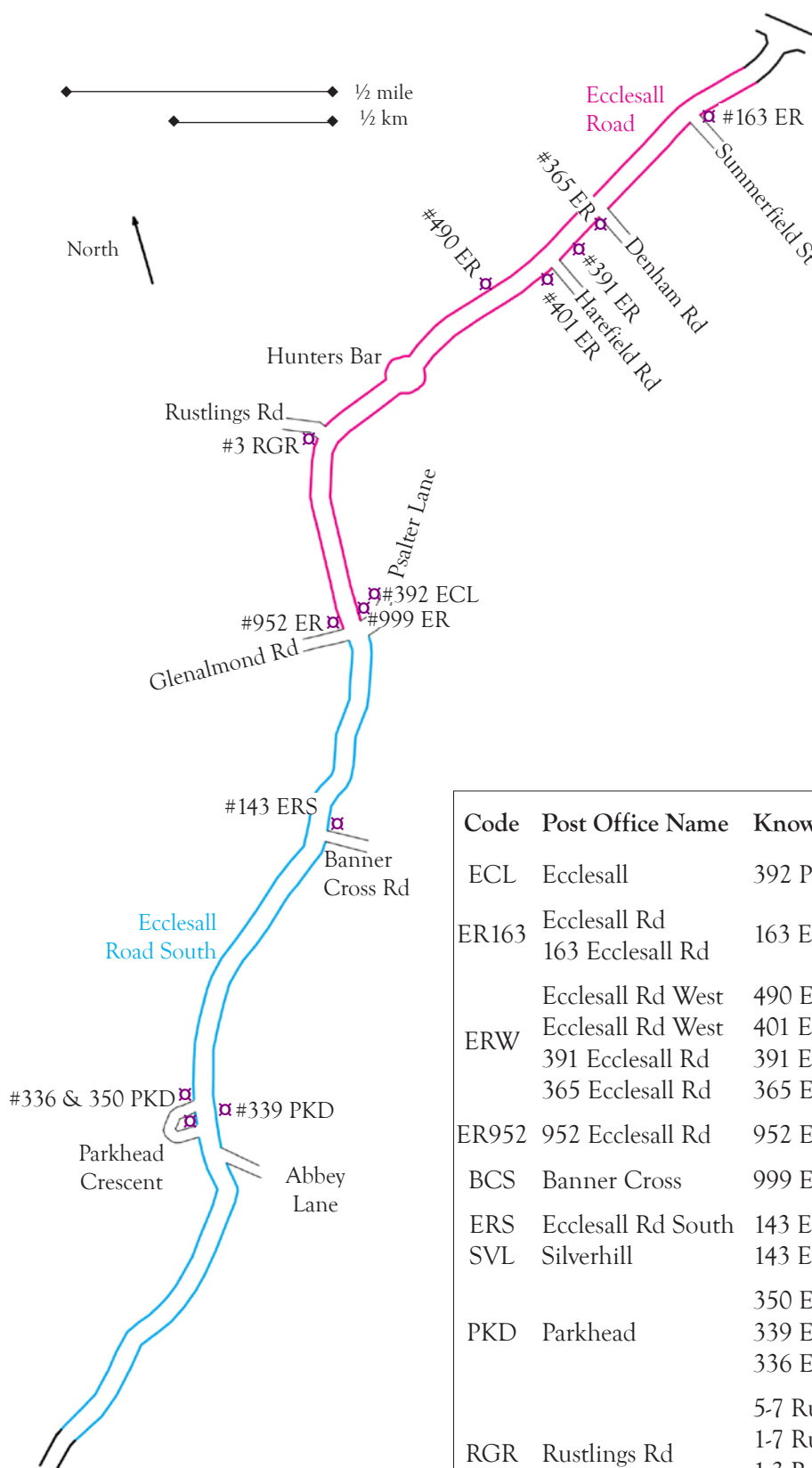
Type	Text	Size	Date Issued	Code	Earliest	Latest
DBC.01	DUNFORD BRIDGE CAMP / SHEFFIELD	24		*	15 Dec 1950	28 Oct 1953



1950

Ecclesall Road Post Offices

Ecclesall Road has numbers going up to 999; additionally there are almost 500 more in the continuation called Ecclesall Road South. As with other major arterial routes, establishing precisely which post office was operating out of which address was not straightforward.



Code	Post Office Name	Known Addresses
ECL	Ecclesall	392 Psalter Lane (1891)
ER163	Ecclesall Rd 163 Ecclesall Rd	163 Ecclesall Rd (1881-1916)
ERW	Ecclesall Rd West	490 Ecclesall Rd (1898-1899)
	Ecclesall Rd West	401 Ecclesall Rd (1901)
	Ecclesall Rd West	391 Ecclesall Rd (1905-1925)
ER952	Ecclesall Rd	365 Ecclesall Rd (1932-1972)
	Ecclesall Rd	952 Ecclesall Rd (1929-1971)
BCS	Banner Cross	999 Ecclesall Rd (1973-2017)
ERS	Ecclesall Rd South	143 Ecclesall Rd South (1929-1974)
SVL	Silverhill	143 Ecclesall Rd South (1974-2008)
PKD	Ecclesall Rd South	350 Ecclesall Rd South (1931-1951)
	Ecclesall Rd South	339 Ecclesall Rd South (1954-1959)
	Ecclesall Rd South	336 Ecclesall Rd South (1965-2017)
RGR	Rustlings Rd	5-7 Rustlings Rd (1901)
	Rustlings Rd	1-7 Rustlings Rd (1905)
	Rustlings Rd	1-3 Rustlings Rd (1911-1925)
	Rustlings Rd	3 Rustlings Rd (1931-1972)

Eccleshall Chapel Ecclesall

Office Dates	Opened	1850 as Eccleshall Chapel
	Renamed	1851 as Ecclesall
	Closed	c1929; probably replaced by 952 Ecclesall Road
Locations	1852	Ecclesall Bierlow, near Banner Cross
	1881	Chapel-en-le-Frith Street
	1891	392 Psalter Lane
Postmasters	1852	Joseph Bachelor (scripture reader; Chapel?)
	1854 to 1875	Josh Tomlinson
	1875 to 1877	Ruth Tomlinson
	1877 to 1891	Isabella Wheeldon

Postmarks Recorded



Type ECL.01



Type ECL.02



Type ECL.03



Type ECL.04



Type ECL.05



Type ECL.06



Type ECL.07



Type ECL.08



Type ECL.09



1912



1924

Type	Text	Size	Date Issued	Code	Earliest	Latest
ECL.01	ECCLESHALL - CHAPEL	26	16 May 1850			
ECL.02	ECCLESALL	25	24 Apr 1851		10 May 1854	7 Jul 1858
ECL.03	ECCLESALL	19	6 Dec 1858			
ECL.04	ECCLESALL / SHEFFIELD	29	1 Mar 1887			
ECL.05	ECCLESALL	20		<time>	20 Jul 1904	4 Nov 1916
ECL.06	ECCLESALL / SHEFFIELD	35		<time>	23 Aug 1913	
ECL.07	ECCLESALL	20		<none>	29 Nov 1917	4 Feb 1919
ECL.08	ECCLESALL / SHEFFIELD	28		<time>	27 Apr 1921	24 May 1921
ECL.09	ECCLESALL / SHEFFIELD	25		A	9 Aug 1923	4 Dec 1924
				B	5 Aug 1924	15 Jun 1927
				C	15 Jul 1921	10 Nov 1926

Ecclesall Road

163 Ecclesall Road

Office Dates	Opened	1 Aug 1881 as Ecclesall Road
	Renamed	1908 as 163 Ecclesall Road
	Closed	5 Dec 1916
Locations	1881 to 1911	163 Ecclesall Road
Postmasters	1901 to 1911	John H. Bradwell

Postmarks Recorded



Type ER163.01



Type ER163.02

Type	Text	Size	Date Issued	Code	Earliest	Latest
ER163.01	ECCLESALL · R ^D / SHEFFIELD	24		B	29 Nov 1886	21 Jun 1890
ER163.02	163 · ECCLESALL · R ^D / SHEFFIELD	24	1908	*	23 Dec 1912	



1886

Ecclesall Road West

391 Ecclesall Road

365 Ecclesall Road

Office Dates	Opened	1896 as Ecclesall Road West
	Renamed	26 May 1908 as 391 Ecclesall Road
	Renamed	3 Aug 1932 as 365 Ecclesall Road
	Closed	24 Jul 2004
Locations	1901	401 Ecclesall Road
	1905 to 1925	391 Ecclesall Road
	1932 to 1972	365 Ecclesall Road
Postmasters	1901 to 1925	John Henry Hellewell
	1944	Mrs Eliza Bivens
	1959 to 1969	Arthur Best
	1972	E.P. & B. Hopkins
Telegraph Code		EKL
Sub-Office Number		41

Postmarks Recorded



Type ERW.01



Type ERW.02




Type ERW.03



Type ERW.04



Type ERW.05



Type ERW.06

Type	Text	Size	Date Issued	Code	Earliest	Latest
ERW.01	ECCLESALL ROAD WEST / SHEFFIELD	28	29 Dec 1896			
ERW.02	ECCLESALL · R ^d · WEST / SHEFFIELD	25		<time>	8 Mar 1902	15 Dec 1908
ERW.03	391 · ECCLESALL · R ^d / SHEFFIELD	24	22 May 1908	*	11 Jan 1909	2 Dec 1920
ERW.04	365 ECCLESALL · R ^d / SHEFFIELD	24		*	3 Dec 1932	
ERW.05	365 ECCLESALL ROAD SHEFFIELD 11 ·	24		*	6 May 1840	3 Feb 1961
ERW.06	365 ECCLESALL R ^d SHEFFIELD · 11	23		2	7 Sep 1984	21 Sep 1995



1950



1958



1961

952 Ecclesall Road

Office Dates	Opened	1929 on closure of Ecclesall
	Closed	22 Nov 1971
Locations	1929 to 1973	952 Ecclesall Road
Postmasters	1911 to 1922	Arthur James Painting
	1925	Donald D. Howson
	1944	Donald M. Howson
	1959	Mrs J. Chittenden
	1965 to 1969	R. & J. Chittenden
	1972 ‡	A.G. Hincliffe (‡ date of <i>Directory</i>)
Sub-Office Number		93

Postmarks Recorded



Type ER952.01



Type ER952.02



Type ER952.03



Type ER952.04

Type	Text	Size	Date Issued	Code	Earliest	Latest
ER952.01	952.ECCLESALL R ^d / SHEFFIELD	24		*	9 Apr 1943	18 Jul 1958
ER952.02	952 ECCLESALL ROAD SHEFFIELD.S.11.	24		*	18 Jun 1971	
ER952.03	952 ECCLESALL R ^d .SHEFFIELD.11.	24	§	*	19 Dec 1970	2 Apr 1973
ER952.04	952 ECCLESALL ROAD.SHEFFIELD 11	24		*	15 Jun 1964	

§ Note this handstamp was used on the day of the opening at the new office Banner Cross.



1950



1958

143 Ecclesall Road South


Office Dates	Opened	2 Jan 1929
	Renamed	1 Sep 1974 as Silverhill
Locations	1929 to 1974	143 Ecclesall Road South
Postmasters	1931 to 1942	Thomas John Colton Coe
	1951 to 1965	Walter Norman How
	1969 to 1971	Arthur S. Lockton
	1972	Walter Norman How
Sub-Office Number		95

Note: [Parkhead](#) Post Office was also located on Ecclesall Road South, at Nos. 336, 339 or 350.

Postmarks Recorded



Type ERS.01



Type ERS.02



Type ERS.03

Type	Text	Size	Date Issued	Code	Earliest	Latest
ERS.01	ECCLESALL RD. SOUTH NO 143 / SHEFFIELD	23.5		*	5 Sep 1950	1 Sep 1960
ERS.02	143 ECCLESALL ROAD SOUTH. SHEFFIELD.11.	24		*	9 Oct 1961	18 May 1971
ERS.03	143 ECCLESALL R ^D SOUTH / SHEFFIELD	28		<none>	7 Jun 1930	

The listing of postmarks used at TSO No. 95 continues under [Silverhill](#).



1950



1959


Ecclesfield

Office Dates	Opened	1843
	Closed	8 Dec 2004
Location	1891 to 1925	3 Stocks Hill
Postmasters	1843	Benjamin Kniven
	1844 to 1862	Joseph Unwin
	1862	Henry Ellis
	1866	Robert Graham
	1879 to 1881	Joseph Utley
	1901 to 1925	Joseph Smith
Telegraph Code		ESF

Postmarks Recorded



Type ECD.01



Type ECD.02



Type ECD.03



Type ECD.04



Type ECD.05
(Finer lettering)



Type ECD.06



Type ECD.07



Type ECD.08



Type ECD.09

Type	Text	Size	Date Issued	Code	Earliest	Latest
ECD.01	ECCLESFIELD	30	19 Dec 1843		15 Jun 1844	16 Apr 1853
ECD.02	ECCLESFIELD	23	Jun 1857		5 Oct 1859	
ECD.03	ECCLESFIELD	21		A	28 Feb 1898	28 May 1914
				B	7 Jan 1901	4 Jan 1923
				<none>	23 Dec 1907	
ECD.04	ECCLESFIELD	31			20 Mar 1917	28 Mar 1917
ECD.05	ECCLESFIELD	21		A	11 Jun 1922	11 Jun 1923
				<none>	21 May 1918	13 Jun 1918
ECD.06	ECCLESFIELD / SHEFFIELD	27		A	16 Oct 1946	21 Aug 1948
				B	22 Mar 1938	
ECD.07	ECCLESFIELD / SHEFFIELD	26		<time>	22 May 1948	4 Feb 1969
ECD.08	ECCLESFIELD / SHEFFIELD	24		<none>	17 Dec 1966	
				2	28 Dec 1979	
ECD.09	ECCLESFIELD / SHEFFIELD	23		?	6 Aug 1997	2 Apr 2003

1914



1968

This page is intentionally left blank.

Eckington

Derbyshire

Office Dates	Opened	1844 (under Chesterfield)
	Transferred	2 Jun 1891 to Rotherham
	Transferred	1 Oct 1896 to Sheffield
Location	1891 to 1939	42 Market Street
	1954 to 1957	3 Southgate
Postmasters	1846	Samuel Hibbs
	1847 to 1858	John Morton
	1858 to 1864	William Dyson
	1871	Mrs Catherine Dyson
	1875	T. Harrison
	1875 to 1876	Mrs Catherine Oxley
	1876 to 1892	Henry Wilk(e)s
	1892 to 1936	Henry James Wilk(e)s, son of Henry
	1939 to 1943	Ernest Finney
	1948	Lemuel Ibbotson
	1954 to 1957	Richard Johnson
Telegraph Code	ECH	



Postmarks Recorded



Type EKN.01



Type EKN.02



Type EKN.03



Type EKN.04



Type EKN.05



Type EKN.06



Type EKN.07



Type EKN.08



Type EKN.09



Type EKN.10



Type EKN.11

Eckington, continued

Derbyshire



Type EKN.12



Type EKN.13



Type EKN.14



Type EKN.15



Type EKN.16

Type	Text	Size	Date Issued	Code	Earliest	Latest
EKN.01	ECKINGTON	29	1 Apr 1844		27 Aug 1846	12 Jun 1857
EKN.02	ECKINGTON	21	21 Sep 1857	A		
EKN.03	ECKINGTON	20		A	19 Nov 1861	18 Aug 1875
EKN.04	ECKINGTON / DERBY	28	20 Nov 1875	C		
EKN.05	ECKINGTON / DERBYSHIRE	23		A	8 Jun 1886	8 Jun 1895
				B	28 Dec 1876	16 Dec 1893
				C	6 Sep 1876	14 May 1878
EKN.06	ECKINGTON / DERBY ^E	21		C	16 Dec 1875	15 Jul 1881
				<none>	15 Sep 1908	
EKN.07	ECKINGTON / DERBYSHIRE	23		<time>	21 May 1900	30 May 1908
EKN.08	ECKINGTON / SHEFFIELD	26	2 Feb 1909	<time>	22 Aug 1909	2 Jan 1915
EKN.09	ECKINGTON / SHEFFIELD	24		B	19 May 1922	6 Sep 1922
EKN.10	ECKINGTON / SHEFFIELD	27		A	10 Jun 1924	
EKN.11	ECKINGTON / SHEFFIELD	27		B	16 May 1946	
				<time>	26 Jul 1934	22 Jul 1964
EKN.12	ECKINGTON / SHEFFIELD	30		<time>	2 Aug 1949	18 Aug 1949
EKN.13	ECKINGTON / SHEFFIELD	25		*	24 Jul 1951	
EKN.14	ECKINGTON / SHEFFIELD	27		<time>	19 Sep 1964	14 Sep 1983
				<none>	30 Jul 1984	16 Sep 1995
EKN.15	ECKINGTON / SHEFFIELD	24		*	11 Jan 1966	11 Nov 1974
EKN.16	ECKINGTON / SHEFFIELD	24		C	11 Feb 1957	15 Jun 1995

To what Place.	Date when sent.	Stamps.
<i>Chesterfield</i>	<i>1875</i> <i>Nov 20</i>	

Entry from Post Office proof book

Edale

Derbyshire

Office Dates	Renamed	27 Oct 1891 from Grindsbrook
	Transferred	Jan 1997 to Hope Valley
Locations	1916 to 2018	Grindsbrook Booth, Edale
Postmasters	1887 to 1940	Joseph Cooper
	1967	Mrs E. Reid
	1967 to 1973	E. Longdon
	1973 to 1978	Mrs P. Harrison
	1978 to 1983	C.G. Harrison
	1983 to 1997	Mrs P.W. Cooper

Postmarks Recorded



Type EDL.01



Type EDL.02



Type EDL.03



Type EDL.04

Type	Text	Size	Date Issued	Code	Earliest	Latest
EDL.01	EDALE	21		A	7 Oct 1897	19 Jul 1920
				B	14 Aug 1911	13 Aug 1913
				C	11 Dec 1891	
EDL.02	EDALE / SHEFFIELD	26+15		<time>	29 Jul 1905	21 Jun 1906
EDL.03	EDALE / SHEFFIELD	27+16		<none>	21 Jul 1938	
				*	10 May 1948	29 Mar 1957
				A	17 Aug 1971	
				B	13 Apr 1968	
EDL.04	EDALE / SHEFFIELD				21 Aug 1982	4 Oct 1982



1897



1917



1968

References Harold Wilson, "Edale", *Derbyshire Messenger*, Vol. 6, pp90-91, DPHS, October 1997
 Frank Walton, "Grindsbrook Derbyshire", *Midland Mail*, No. 208, p17, MPHS, July 2020

Edward Street

Office Dates

Opened

1893

Closed

31 May 1898 when replaced by [Scotland St](#)

Postmarks Recorded



Type EDS.01

Type	Text	Size	Date Issued	Code	Earliest	Latest
EDS.01	EDWARD STREET / SHEFFIELD	29	30 Dec 1893			

Ellesmere Road

Office Dates	Opened	20 Jun 1876 Open in 2018
Locations	1879 to 1899	10 Ellesmere Road
	1901 to 1911	6-8 Ellesmere Road
	1922 to 1931	8 Ellesmere Road
	1937 to 1951	6 Ellesmere Road
	1954 to 2018	12 Ellesmere Road
Postmasters	1876 to 1881	Edwin Varney
	1885	Thomas Dalton
	1889 to 1901	Joshua Hobson Dalton
	1905 to 1911	George Fowler
	1922 to 1931	Mrs Ethel Wright
	1937 to 1974	Arthur Maurice Archer
Sub-Office Number		25

Postmarks Recorded



Type EMR.01



Type EMR.02



Type EMR.03



Type EMR.04



Type EMR.05

Type	Text	Size	Date Issued	Code	Earliest	Latest
EMR.01	ELLESMERE RD / SHEFFIELD	24	31 Mar 1876	A	20 Sep 1894	10 Feb 1903
				B	1 Sep 1885	23 Feb 1913
				C	1 Jan 1894	
				<none>	24 Oct 1923	
EMR.02	ELLESMERE ROAD SHEFFIELD 4	23		*	27 May 1949	8 Nov 1952
EMR.03	ELLESMERE ROAD. SHEFFIELD 4.	24		*	28 Feb 1967	3 Apr 1970
EMR.04	ELLESMERE ROAD SHEFFIELD 4	24		2	24 Nov 1973	15 Jun 1982
EMR.05	ELLESMERE ROAD / SHEFFIELD 4	23		*	9 Apr 1980	15 Aug 1981



1897



1923



1949



1970

Empire Road

Office Dates	Opened	1896
	Closed	3Q 1909
Locations	1901 to 1905	44 Empire Road
Postmasters	1899 to 1905	William Edward Beaumont

Postmarks Recorded



Type EPR.01

Type	Text	Size	Date Issued	Code	Earliest	Latest
EPR.01	EMPIRE ROAD / SHEFFIELD	28	29 Dec 1896			

Endcliffe Park

Office Dates	Renamed	31 Oct 1986 from Rustlings Road
	Closed	8 Dec 2003
Locations	2003	734 Ecclesall Road
Sub-Office Number		45 (formerly Rustlings Road)

Postmarks Recorded



Type EFP.01

Type	Text	Size	Date Issued	Code	Earliest	Latest
EFP.01	ENDCLIFFE PARK / SHEFFIELD	23		*	7 Aug 1987	27 Mar 1999
				2	11 Dec 1986	27 Mar 1999

Esperanto Congress

Office Dates	Opened	27 Jul 1953
	Closed	1 Aug 1953
Locations	1953	Conference at Wortley Hall, Sheffield

This special single ring datestamp was held at the head post office in Sheffield to cancel mail posted at the congress; approximately 500 items were posted.

The S.A.T. acronym stands for *Sennacieca Asocio Tutmonda*, an international socialist-leaning organisation that used Esperanto as its working language.

Postmarks Recorded



Type EPK.01

Type	Text	Size	Date Issued	Code	Earliest	Latest
EPK.01	S.A.T. ESPERANTO KONGRESO . SHEFFIELD	24		* <none>	27 Jul 1953 1 Aug 1953	31 Jul 1953

Ewden

Office Dates

Opened c May 1915
Closed by Jan 1917

Location

Ewden Village is located between the More Hall and Broomhead reservoirs, close to and south of Bolsterstone. A timber built village was constructed to house men working on the reservoirs.

Postmarks Recorded



Type EWD.01

Type	Text	Size	Date Issued	Code	Earliest	Latest
EWD.01	EWDEN / SHEFFIELD	22	19 May 1915	*		

This page is intentionally left blank.


Eyam

Derbyshire

Office Dates	Opened	1844 under Ashbourne
	Transferred	by 1857 to Bakewell
	Transferred	1858 to Sheffield
Locations	1901 to 1912	Main Road
	1965	Church Street
	2016	6 Church Street
	2016 to 2018	Main Road
Postmasters	1846	William Froggatt
	1848 to 1881	John Froggatt
	1887 to 1893	Thomas Froggatt
	1893 to 1910	John W. Froggatt
	1910 to 1912	Frederick Charles Froggatt
	1916 to 1940	Mrs Maria Hemsworth
	1962	Miss D. Hemsworth
	1962 to 1965	J.S. Ryding
		Mrs U. Wharton
		F. Bater
		Mrs Mavis Williams
	1998	Jennifer Tricklebank
Telegraph Code		EFB



1912



1952




Date unknown; possibly 1960s

Eyam, continued

Derbyshire

Postmarks Recorded




Type EYM.01



Type EYM.02



Type EYM.03



Type EYM.04



Type EYM.05



Type EYM.06



Type EYM.07




Type EYM.08



Type EYM.10

Type	Text	Size	Date Issued	Code	Earliest	Latest
EYM.01	EYAM	30	21 Feb 1844		30 Jul 1845	Jun 1856
EYM.02	EYAM	23	10 Jul 1857		8 Jun 1858	
EYM.03	EYAM	20	19 Nov 1860	<none>	22 Apr 1863	28 Apr 1879
EYM.04	EYAM	20		<time> *	7 Oct 1902 29 Jan 1952	27 Aug 1912 27 Nov 1953
EYM.05	EYAM / SHEFFIELD	26+15	7 Nov 1913	<time> AM or PM	19 Jul 1915 4 Jun 1917	25 Jul 1915 20 Jun 1930
EYM.06	EYAM PLAGUE TRICENTENARY ...	34			17 Aug 1965	11 Sep 1965
EYM.07	EYAM / SHEFFIELD	27+16		A B	1 Sep 1965 1 Oct 1959	22 May 1970 13 Jan 1969
EYM.08	EYAM / SHEFFIELD	24	31 Jan 1985			
EYM.09	EYAM / PARCEL / POST / SHEFFIELD	66 x 33			27 Feb 1998	
EYM.10	EYAM SHEFFIELD / Post / Office	25		K	26 Jun 1999	



Type EYM.09



Eyam bag seal used as canceller

Reference Harold Wilson, "Eyam", *Derbyshire Messenger*, Vol. 6, pp110-112, DPHS, April 1998

Eyre Street

Office Dates	Opened	11 Oct 1965 on closure of Union Street
	Closed	28 May 1976
Locations	1969 to 1972	Under multi-storey car park between Nos. 2 and 14 Eyre Street
Postmasters		
Sub-Office Number		76 formerly allocated to Union Street

Postmarks Recorded



Type EYR.01



Type EYR.02




Type EYR.03




Type EYR.04



Type EYR.05



Type EYR.06



Type EYR.07

Type	Text	Size	Date Issued	Code	Earliest	Latest
EYR.01	EYRE ST. SHEFFIELD 1	24		H	5 Mar 1966	30 Nov 1966
EYR.02	EYRE ST. SHEFFIELD 1 / A	24		<none>	7 May 1968	28 Apr 1976
EYR.03	EYRE ST. SHEFFIELD 1 / B	24		<none>	22 Aug 1966	11 Dec 1969
EYR.04	EYRE ST. SHEFFIELD 1 / C	24		<none>	3 Aug 1967	
EYR.05	EYRE ST. SHEFFIELD 1 / E	24		<none>	25 Aug 1967	
EYR.06	EYRE ST. SHEFFIELD 1 / F	24		<none>	6 Jun 1966	
EYR.07	EYRE ST SHEFFIELD 1 / G	24		<none>	28 Jul 1966	



1969

Fawcett Street

Office Dates	Opened	1 Jul 1889
	Closed	1Q 1910
Locations	1891 to 1901	135 Fawcett Street
	1905	123 Fawcett Street
Postmasters	1891	Daniel Parker Primrose
	1901	Albert Arliss
	1905	Mrs Elizabeth Ann Bycroft

Postmarks Recorded



Type FWT.01

Type	Text	Size	Date Issued	Code	Earliest	Latest
FWT.01	FAWCETT · STREET / SHEFFIELD	25		A	22 Dec 1906	



1906


Fir Vale

Office Dates	Opened	1908, renamed from Barnsley Road
Locations	1911 to 1974	22 Firth Park Road
	2015 to 2018	48 Firth Park Road
Postmasters	1911	Hugh Kelsey
	1922 to 1931	Tom Woolhouse
	1937 to 1942	Mrs Caroline Woolhouse
	1951 to 1974	Norman Berridge
Sub-Office Number		37

Postmarks Recorded



Type FRV.01



Type FRV.02



Type FRV.03

Type	Text	Size	Date Issued	Code	Earliest	Latest
FRV.01	FIR-VALE / SHEFFIELD	24	22 May 1908	*	2 Oct 1922	29 Dec 1931
FRV.02	FIR VALE.SHEFFIELD.S / A	24			5 Feb 1949	3 Nov 1960
FRV.03	FIR VALE . SHEFFIELD 5	24		*	24 Mar 1947	27 Jul 1984



1927



1928



1952



1960

Firth Park

Office Dates	Opened	by July 1913
Locations	1922 to 1974	430 Firth Park Road
	2015 to 2018	13 Sicey Ave (Co-op)
Postmasters	1922	Miss Marie Webster Jones
	1931	Mrs Kate Elvidge Marshall
	1937 to 1942	Mrs Kate Elvidge Maltby (remarried in 1935)
	1951 to 1959	Mrs Elsie Parkinson
	1963 to 1974	R. Johnson
Telegraph Code		XIP
Sub-Office Number		107

Postmarks Recorded



Type FPK.01
'FRITH'




Type FPK.02



Type FPK.03




Type FPK.04



Type FPK.07



Type FPK.05



Type FPK.06

Type	Text	Size	Date Issued	Code	Earliest	Latest
FPK.01	FRITH PARK / SHEFFIELD	24	9 Sep 1914			
FPK.02	FIRTH PARK . SHEFFIELD 5.	24		*	28 Apr 1947	8 Dec 1958
FPK.03	FIRTH PARK . SHEFFIELD 5	24		2	13 Mar 1965	5 Mar 1984
				5	11 Nov 1994	
FPK.04	FIRTH PARK SHEFFIELD / Post / Office	25		D	22 Jun 1995	
				E	30 Jun 2004	
FPK.05	PARCEL POST / FIRTH PARK	56 x 36			G6	
FPK.06	FIRTH PARK / PARCEL / POST / SHEFFIELD	76 x 36			? 1961	
FPK.07	FRITH PARK SHEFFIELD	23		*	10 Aug 1939	



1951



1972

Frecheville

Derbyshire until 1968

Office Dates	Opened	4 Dec 1935
	Closed	
Locations	1969 to 1974	62 Birley Moor Road
	2015 to 2018	68 Birley Moor Road (Co-op)
Postmasters	1935	Mason
	1940 to 1942	Cocker
	1951 to 1963	Allinson
	1969 to 1974	Robert G. Hall
Telegraph Code		XHC
Sub-Office Number		124


Postmarks Recorded



Type FVL.01



Type FVL.02



Type FVL.03



Type FVL.05



Type FVL.06



Type FVL.04




Type FVL.07

Type	Text	Size	Date Issued	Code	Earliest	Latest
FVL.01	FRECHEVILLE / SHEFFIELD	24		*	5 May 1947	
FVL.02	FRECHEVILLE . SHEFFIELD 12	24		*	16 Nov 1964	
FVL.03	FRECHEVILLE . SHEFFIELD 12	24		1	18 May 1967	28 Dec 1973
FVL.04	FRECHEVILLE / PARCEL / POST / SHEFFIELD 12	76 x 36			20 Apr 1972	
FVL.05	FRECHEVILLE SHEFFIELD . 12	24		2	11 Dec 1989	23 Dec 1989
FVL.06	FRECHEVILLE / SHEFFIELD 12	24		3	18 Nov 1993	
FVL.07	FRECHEVILLE SHEFFIELD / Post / Office	25		B	15 Apr 1999	



1947



1964

Fulwood

Office Dates	Opened	1889
	Closed	1901
	Re-opened	by Dec 1904
Locations	1911 to 1925	81 Brookhouse Hill
	1931	4 Brooklands Avenue
	1937 to 1974	6 Brooklands Avenue
	2017 to 2018	5 Brooklands Avenue
Postmasters	1911 to 1925	Miss Emma Sarah Hancock
	1931 to 1942	Frank R. Clark
	1951 to 1957	Mrs Ellen Taylor
	1959 to 1969	Mrs S. Thorpe
	1971 to 1974	Daines Slater
Sub-Office Number		88

Postmarks Recorded



Type FUL.01



Type FUL.02



Type FUL.03



Type FUL.05



Type FUL.04

Type	Text	Size	Date Issued	Code	Earliest	Latest
FUL.01	FULWOOD / SHEFFIELD	29	5 Nov 1889			
FUL.02	FULWOOD / SHEFFIELD	29	22 Apr 1907		19 Nov 1924	
FUL.03	FULWOOD / SHEFFIELD	24		*	15 Sep 1950	
FUL.04	PARCEL POST / SHEFFIELD 10 / FULWOOD	58 x 31			c1948	
FUL.05	FULWOOD . SHEFFIELD 10	24		*	29 May 1970	



Garden Village Stocksbridge

Office Dates	Opened	1 Nov 1928
	Closed	16 Nov 2003
	Reopened	by 2017
Locations	2017	27 Smith Road, Stocksbridge

Postmarks Recorded



Type GVS.01



Type GVS.02

Type	Text	Size	Date Issued	Code	Earliest	Latest
GVS.01	GARDEN VILLAGE STOCKSBRIDGE / SHEFFIELD	24		*	29 Jan 1951	4 Mar 1992
GVS.02	GARDEN VILLAGE / SHEFFIELD S30 5FG	24		*	9 Feb 1995	29 Jun 1996



1951

Gatefield Road

Office Dates	Opened	1 Dec 1897 as renaming of Rufford Road
	Closed	31 Oct 1901 transferred to Abbeydale Road
Locations	1901	526 Abbeydale Road Corner of Gatefield Road
Postmaster	1901	Charles Dann

Postmarks Recorded

No handstamps seen

Gibraltar Street

Office Dates	Opened	17 Sep 1841
	Closed	by 1941
Locations	1845 to 1856	188 Gibraltar Street
	1879	246 Gibraltar Street
	1881	224 Gibraltar Street
	1901	246 Gibraltar Street
	1905	9 Bowling Green Street
	1911 to 1939	167 Gibraltar Street
Postmasters	1841 to 1849	Joseph Pearce
	1852 to 1856	Henry Pearce
	1858 to 1881	Walter Wilkinson
	1901	Ernest B. Wilkinson
	1905	Hewer & Co.
	1911	Miss M.E. Francis
	1922	Miss W. Poole
	1925 to 1939	Miss Mary Ellen O'Dowd
Telegraph Code		SHB
		XFH
Sub-Office Number		20

The two straight-line handstamps were erroneously spelled GIBRALTER rather than GIBRALTAR.



1905



1916



1922

Gibraltar Street, continued

Postmarks Recorded



Type GBS.01



Type GBS.02

GIBRALTER-ST
SHEFFIELD

Type GBS.03



Type GBS.04



Type GBS.05



Type GBS.06



Type GBS.07



Type GBS.08



Type GBS.09



Type GBS.10



Type GBS.11



Type GBS.12




Type GBS.13

Type	Text	Size	Date Issued	Code	Earliest	Latest
GBS.01	GIBRALTER ST / SHEFFIELD	30x12	17 Sep 1841		15 Nov 1841	4 Dec 1855
GBS.02	GIBALTAR • ST	25	28 Apr 1854	A	16 Jan 1861	26 Nov 1862
GBS.03	GIBRALTER - ST / SHEFFIELD	40x13	21 Apr 1856			
GBS.04	GIBALTAR - ST	20	23 Sep 1857			
GBS.05	GIBALTAR - STREET / SHEFFIELD	23	9 Oct 1863			
GBS.06	GIBALTAR - ST	25	19 Oct 1863			
GBS.07	SHEFFIELD / GIBALTAR ST	23	4 Mar 1868	A	1 Feb 1881	
GBS.08	GIBALTAR - STREET / SHEFFIELD	22	9 Apr 1868			
GBS.09	GIBALTAR ST / SHEFFIELD	24		B	13 Aug 1902	9 Aug 1916
GBS.10	GIBALTAR ' ST / SHEFFIELD	25	10 Sep 1908	*	3 Mar 1920	24 Mar 1928
GBS.11	GIBALTAR ST / SHEFFIELD	27+16			E7	GV
GBS.12	PARCEL (XFH POST) / SHEFFIELD / (GIBALTA... / XFH	77x40			11 Feb 1930	
GBS.13	SHEFFIELD / GIBALTAR STREET / PARCLE / POST	78x37			14 Aug 1933	

Gleadless

Derbyshire until 1921 and 1954 to 1968

Office Dates	Opened	1881
Locations	1927 to 1954	795 Gleadless Road, Gleadless, Yorkshire
	1954 to 1968	204 White Lane, Gleadless, Derbyshire
	1968 to 2018	204 White Lane, Gleadless, Yorkshire
Postmasters	1881	Ellen Carr
	1901 to 1905	Elizabeth Emma Stacey
	1911	Annie West
	1941	Mrs A.U. Elliott
	1954	A. (or N. ?) Elliott
	1969	A.W. Elliott
Telegraph Code	1940	OGL
Sub-Office Number		165



20 Sep 1954 - Signature from cover marking new location, back into Derbyshire



1950



1951



1969

Gleadless, continued

Postmarks Recorded



Type GLS.01



Type GLS.02



Type GLS.03



Type GLS.04



Type GLS.05



Type GLS.06



Type GLS.09



Type GLS.10



Type GLS.07



Type GLS.08

Type	Text	Size	Date Issued	Code	Earliest	Latest
GLS.01	GLEADLESS / SHEFFIELD	29	14 Aug 1895		24 Dec 1906	12 Sep 1912
GLS.02	GLEADLESS / SHEFFIELD	28	25 Feb 1915		2 May 1919	
GLS.03	GLEADLESS / SHEFFIELD	28			10 May 1924	
GLS.04	GLEADLESS / SHEFFIELD	27+16		B	17 May 1936	
GLS.05	GLEADLESS / SHEFFIELD	23		*	11 Oct 1947	1 Jun 1956
GLS.06	GLEADLESS . SHEFFIELD 12	24		*	6 Apr 1955	15 Jan 1969
GLS.07	SHEFFIELD 12 / GLEADLESS / PARCEL / POST	77x35			8 May 1951	18 Jan 1956
GLS.08	GLEADLESS / 12 / SHEFFIELD / PARCEL / POST	73x35			26 Apr 1969	
GLS.09	GLEADLESS . SHEFFIELD 12	24		*	18 Apr 1966	
GLS.10	GLEADLESS SHEFFIELD 12 / Post / Office	25		A	8 Oct 2003	
				B	5 Jul 2001	

Glossop Road

276 Glossop Road

Office Dates	Opened	1833 as Glossop Road
	Renamed	26 May 1908 to become 276 Glossop Road
	Closed	c1912
Locations	1841	185 Glossop Road
	1854	Corner of Glossop Road and Convent Walk
	1879 to 1881	197 Glossop Road
	1901 to 1911	276 Glossop Road
Postmasters	1841	Thomas Kay
	1844 to 1860	J. Hopkins
	1867 to 1881	Percy Denham Hopkins
	1881 to 1901	Frederick C. Wilkinson
	1905	Mrs Jessie E. Hockaday
	1911	Miss Ethelinda M. Jones
Telegraph Code	1870	SHD
	1893	XFI
Sub-Office Number		10



1902



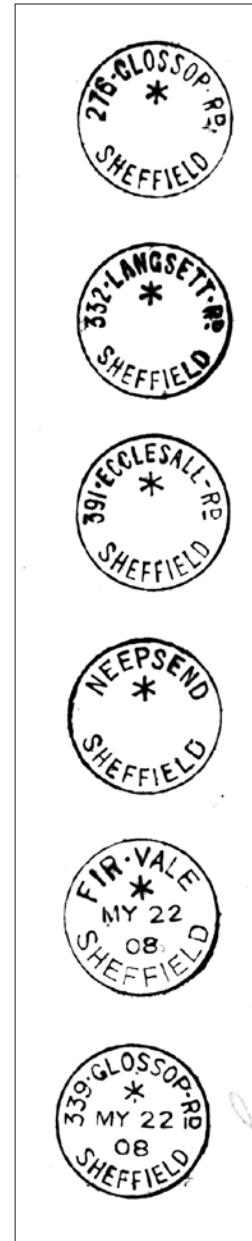
1910



1911

Extract from *Post Office Impression Book* showing examples of six Sheffield Sub-Office handstamps all sent on 22 May 1908. *Reduced.*

Note the two separate Glossop Road offices.



Glossop Road

276 Glossop Road, continued

Postmarks Recorded




Type GPR.01

GLOSSOP-R^D

Type GPR.02



Type GPR.03



Type GPR.04



Type GPR.05



Type GPR.06



Type GPR.07



Type GPR.08

Type	Text	Size	Date Issued	Code	Earliest	Latest
GPR.01	GLOSSOP.R ^D / SHEFFIELD	30x12	17 Sep 1841		9 Jan 1842	6 Jun 1850
GPR.02	GLOSSOP-R ^D	37x5	24 Apr 1851		1 May 1851	5 Mar 1855
GPR.03	GLOSSOP-R ^D	26	2 May 1856		21 Aug 1856	30 May 1857
GPR.04	GLOSSOP-R ^D	20	22 Jul 1858		4 Sep 1858	7 Jun 1859
GPR.05	GLOSSOP-R ^D / SHEFFIELD	22	26 Jun 1865	A	27 Jul 1878	4 Jun 1902
				B	13 Aug 1902	21 Apr 1903
				C	12 Aug 1867	31 May 1869
GPR.06	GLOSSOP • ROAD / SHEFFIELD	24		A	1 Apr 1895	
				B	1901	23 Jan 1902
				C	31 Jan 1891	
GPR.07	GLOSSOP ROAD / SHEFFIELLD	30		B	3 Dec 1903	
GPR.08	276 GLOSSOP R ^D / SHEFFIELD	24	22 May 1908	*	15 Dec 1909	29 Jul 1911

339 Glossop Road

Glossop Road

323 Glossop Road

Office Dates	Opened	1880 as Upper Glossop Road
	Renamed	26 May 1908 to become 339 Glossop Road
	Renamed	by 1914 to become Glossop Road
	Renamed	by 1959 to become 323 Glossop Road
	Closed	2002
Locations	1908 to 1941	339 Glossop Road
	1959 to 1972	323 Glossop Road
Postmasters	1908 to 1922	Mrs Jane Hendry
	1925 to 1941	Gordon Alex Hendry
	1959 to 1972	Frank B. Stormont
Sub-Office Number		16

Postmarks Recorded



Type GR339.01



Type GR339.02



Type GR339.03



Type GR339.04



Type GR339.06



Type GR339.05

Type	Text	Size	Date Issued	Code	Earliest	Latest
GR339.01	339 • GLOSSOP • R ^D / SHEFFIELD	23	22 May 1908	*	31 Mar 1909	
GR339.02	GLOSSOP R ^D / SHEFFIELD	24	9 Sep 1914	*	20 Oct 1919	25 Aug 1950
GR339.03	GLOSSOP ROAD.SHEFFIELD 10	24		<none> *	5 Dec 1952 5 Dec 1952	18 Jul 1958
GR339.04	GLOSSOP ROAD 323.SHEFFIELD 10	24		<none> * 2	20 Feb 1962 27 Nov 1967 5 Jul 1976	15 Nov 1967 30 Jul 2001 8 Dec 1977
GR339.05	GLOSSOP ROAD / PARCEL / POST / SHEFFIELD	75x35			26 Apr 1974	
GR339.06	GLOSSOP R ^D 339 / SHEFFIELD	28			E7	



1949



1950



1958

Great Dam Road

Office Dates	Opened	1 Jun 1886
	Renamed	27 Jan 1891 to become Crookes Valley Road
Locations	1891	This road was constructed in the 1880s to level out a steep and winding lane. Initially it was called Great Dam Road but, after concerns voiced by local residents over the fact that the name sounded like bad language, it was renamed to become Crookes Valley Road. The post office was duly renamed.

The handstamp reading GREAT DAM ST was sent in error and was replaced within two months.

Postmarks Recorded



Type GDR.01



Type GDR.02

Type	Text	Size	Date Issued	Code	Earliest	Latest
GDR.01	GREAT · DAM · ST / SHEFFIELD	23	3 May 1886			
GDR.02	GREAT · DAM · RD / SHEFFIELD	23	5 Jul 1886			

Greenhill

Derbyshire until 1934

Office Dates	Opened	1859
Locations	1898 to 1906	(87?) Greenhill Main Road
	1923 to 1951	49-51 Greenhill Main Road
	1961 to 1989	4 Westwick Crescent
	2004 to 2015	202 Bocking Lane
Postmasters	1864 to 1872	John Mullin(s)
	1872 to 1895	Samuel Harrison
	1901 to 1951	Herbert Alfred Apthorpe
	1961 to 1963	Mitchell
	1983	Roy Hurdiss
Sub-Office Number		122

Postmarks Recorded



Type GNL.01



Type GNL.02



Type GNL.03



Type GNL.04



Type GNL.05



Type GNL.06



1965

Type	Text	Size	Date Issued	Code	Earliest	Latest
GNL.01	GREENHILL	20	30 Jul 1859	A	11 Nov 1869	
GNL.02	GREENHILL / SHEFFIELD	28	11 Sep 1889		1 Oct 1896	
GNL.03	GREENHILL / SHEFFIELD	30			4 Sep 1911	26 Aug 1915
GNL.04	GREENHILL . SHEFFIELD 8	24		2	27 Mar 1999	
				*	10 Jul 1963	27 Mar 1999
GNL.05	GREENHILL SHEFFIELD / Post / Office	25		A	5 Feb 2003	
				B	30 Jun 2017	
				E	21 Mar 2014	
GNL.06	GREENHILL / SHEFFIELD 8 / PARCEL / POST	74 x 35			27 May 1969	3 May 1973

Greenhill Camp

Office Dates	Opened	c1917
	Closed	c1919
Locations	1917 to 1919	Airstrip between Greenhill and Coal Aston

Postmarks Recorded



Type GLC.01



Type GLC.02


Type	Text	Size	Date Issued	Code	Earliest	Latest
GLC.01	GREENHILL CAMP / SHEFFIELD	25	3 Jun 1918	*		
GLC.02	GREENHILL CAMP / SHEFFIELD	26	3 Jun 1918	PM	25 Jul 1919	

Grenoside

Office Dates	Opened	1845
Locations	1871 to 1881	Netherhouses
	1975	Norfolk Hill
	1991 to 2018	1 The Frostings
Postmasters	1852 to 1874	William Coggan
	1874 to 1881	Richard Coggan
Telegraph Code	1934	GQE

The surname Coggan also appears as Coggon and Coggin in directories.

Postmarks Recorded



Type GSD.01



Type GSD.02



Type GSD.03



Type GSD.04



Type GSD.05



Type GSD.06




Type GSD.07



Type GSD.08

Type	Text	Size	Date Issued	Code	Earliest	Latest
GSD.01	GRENOSIDE	26	6 Feb 1845		29 Mar 1847	19 Jun 1852
GSD.02	GRENOSIDE	26	3 Dec 1852		4 Jul 1853	7 Jul 1858
GSD.03	GRENOSIDE	19	22 Jul 1858			
GSD.04	GRENOSIDE	24		<time>	14 Jan 1906	4 Sep 1914
GSD.05	GRENOSIDE / SHEFFIELD	27+16	10 Jun 1919	<none>	5 Sep 1919	
GSD.06	GRENOSIDE / SHEFFIELD	27+16		A	18 Oct 1950	5 Nov 1960
				B	15 Dec 1936	18 Dec 1958
GSD.07	GRENOSIDE / SHEFFIELD	23		*	29 Sep 1961	9 Nov 1970
GSD.08	ENGLISH FOLK DANCE...	33			18 Nov 1986	



1906



1914



1950

Grimesthorpe

Office Dates	Opened	1 Jul 1868
	Closed	31 Jan 1974
	Re-opened	3 Jul 1978
	Closed	17 Nov 2008
Locations	1879	118-120 Carlisle Road
	1901 to 1931	106 Carlisle Road
	1937	85 Carlisle Road
	1940 to 1972	100 Carlisle Road
	1991 to 2003	Upwell Street
Postmasters	1868 to 1876	William Hearnshaw
	1876 to 1879	Elizabeth Hearnshaw
	1901 to 1911	Thomas Warriner
	1922	Mrs Ada Annie Beel
	1925	Charles Leslie Brint
	1931	George Ernest Sockett
	1937	John Charles Masters
	1940 to 1941	Joseph Robert Cliff
1951 to 1972	F.J. Finnigan	
Telegraph Code	1891	SGM
Sub-Office Number		59

Postmarks Recorded



Type GMP.01



Type GMP.02



Type GMP.03



Type GMP.04

Type	Text	Size	Date Issued	Code	Earliest	Latest
GMP.01	GRIMESTHORPE	20	19 Jun 1868	A C	11 May 1894 13 Jul 1885	
GMP.02	GRIMESTHORPE / SHEFFIELD	23		<time>	31 Aug 1907	30 Dec 1936
GMP.03	GRIMESTHORPE SHEFFIELD 4	24		*	20 Oct 1950	3 Oct 1967
GMP.04	GRIMESTHORPE / SHEFFIELD 4	24		*	28 Oct 1980	21 Jan 1993



1950



1967

Grindleford Bridge

Grindleford

Derbyshire

Office Dates	Opened	1857 as Grindleford Bridge under Bakewell
	Transferred	1858 to Sheffield
	Renamed	Jun 1914 to Grindleford
	Transferred	Jan 1997 to Hope Valley
	Closed	17 Jul 2010
Postmasters	1858 to 1879	James Kenyon
	1879 to 1906	Miss Hannah Kenyon (daughter)
	1908	Harry Buttle
	1911 to 1941	Thomas Morton
	1979	J.S. Morton
Telegraph Code	1908	GNI

Postmarks Recorded



Type GFD.01



Type GFD.02




Type GFD.03



Type GFD.04



Type GFD.05



Type GFD.06



Type GFD.07

Type	Text	Size	Date Issued	Code	Earliest	Latest
GFD.01	GRINDLEFORD-BRIDGE	27	23 Mar 1857			
GFD.02	GRINDLEFORD BRIDGE / SHEFFIELD	29	20 Feb 1889			
GFD.03	GRINDLEFORD · BRIDGE / SHEFFIELD	24		<time>	14 Jul 1907	8 Jun 1914
GFD.04	GRINDLEFORD / SHEFFIELD	34		<time>	10 Jul 1914	
GFD.05	GRINDLEFORD / SHEFFIELD	26+16	23 Jun 1914	<time>	31 Aug 1914	18 Jul 1921
				A	29 Jun 1930	26 Feb 1955
				B	24 Apr 1952	25 Sep 1970
				<none>	21 Dec 1966	
GFD.06	GRINDLEFORD / SHEFFIELD	27+16		A	16 Feb 1970	7 May 1997
				B	8 Jul 1969	2 Jun 1970
				<none>	22 May 1972	2 Dec 1998
GFD.07	GRINDLEFORD / STATION / MID.RY	34x24	21 Feb 1895			




Grindsbrook

Derbyshire

Office Dates

Opened 1 May 1889
Renamed 27 Oct 1891 to [Edale](#)

Postmarks Recorded



Type GBK.01

Type	Text	Size	Date Issued	Code	Earliest	Latest
GBK.01	GRINDSBROOK	23		C	17 Dec 1890	

References Harold Wilson, "Edale", *Derbyshire Messenger*, Vol. 6, pp90-91, DPHS, October 1997
Frank Walton, "Grindsbrook Derbyshire", *Midland Mail*, No. 208, p17, MPHS, July 2020

Hackenthorpe

Derbyshire until 1968

Office Dates	Opened	1848
	Transferred	1 May 1889 to Rotherham
	Transferred	1 Oct 1896 to Sheffield
Locations	1932	Main Street
	1941 to 2018	1 Bighton Road
Postmasters	1852	P. Dawes
	1854	Joshua Carnell
	1857 to 1895	Joseph Carnell
	1908	William Edward Richard
	1916 to 1932	James Harris
	1939 to 1950	William Beech
	1957	Beech (not William)
	1959 to 1965	R.G. Hall
Sub-Office Number		217

Postmarks Recorded



Type HKP.01



Type HKP.02



Type HKP.03



Type HKP.04



Type HKP.05



Type HKP.06



Type HKP.07



Type HKP.08



Type HKP.09



Type HKP.10

Type	Text	Size	Date Issued	Code	Earliest	Latest
HKP.01	HACKENTHORPE	26	6 Feb 1848		4 May 1848	18 Jan 1853
HKP.02	HACKENTHORPE	19	6 Dec 1858			
HKP.03	HACKENTHORPE / ROTHERHAM	28	30 Sep 1895			
HKP.04	HACKENTHORPE / SHEFFIELD	28	7 Nov 1896		3 Aug 1903	
HKP.05	HACKENTHORPE / SHEFFIELD	29			24 Apr 1922	
HKP.06	HACKENTHORPE / SHEFFIELD	27+16		B	21 May 1937	29 Sep 1939
HKP.07	HACKENTHORPE / SHEFFIELD	24		*	12 Aug 1966	
HKP.08	HACKENTHORPE / SHEFFIELD . 12	24		2	7 Dec 1987	12 Dec 1987
HKP.09	HACKENTHORPE / SHEFFIELD	24		1	11 May 1998	
HKP.10	HACKENTHORPE / SHEFFIELD / Post / Office	25		A	8 Nov 1999	

References Norman Hill, *The Postal History of Rotherham and District*, Author, November 1960
 "Villages near Sheffield in Local Records for Postal Services", *Derbyshire Messenger*, Vol. 1, p19, DPHS, April 1982

Halfway

Derbyshire until 1968

Office Dates	Opened	2 Jun 1891 under Rotherham
	Transferred	1 Oct 1896 to Sheffield
Locations	1941	51 Station Road
	1959 to 1965	87 Station Road
	1969	85-87 Station Road
Postmasters	1898	Charles Riley
	1908	Arthur C. Slater
	1916	H.P. Hudson
	1925 to 1941	Mrs Addie G. Cooper
	1959 to 1965	William Thorpe

Postmarks Recorded



Type HWY.01



Type HWY.02



Type HWY.03




Type HWY.04

Type	Text	Size	Date Issued	Code	Earliest	Latest
HWY.01	HALFWAY / ROTHERHAM	28				
HWY.02	HALFWAY	24		<time>	7 Aug 1901	12 Feb 1917
HWY.03	HALFWAY / SHEFFIELD	27+15		A	7 Dec 1954	20 Feb 1982
				B	13 Oct 1950	19 Mar 1971
HWY.04	HALFWAY / SHEFFIELD	24			24 Mar 1986	11 Jun 1991



1917



1950

References Norman Hill, *The Postal History of Rotherham and District*, Author, November 1960
 Ron Ward, "Halfway, Sheffield", *Derbyshire Messenger*, Vol. 3, pp80 & 90, DPHS, June & October 1989

Handsworth

Office Dates	Opened	1844
Locations	1891 to 1901	74 Main Road
	1911 to 1925	91 Handsworth Road
	1931 to 2018	271 Handsworth Road (renumbered from 91)
Postmasters	1852 to 1871	George Sibray
	1871 to 1881	George Allen
	1891 to 1901	Mrs Mary Allen
	1911 to 1931	Mrs Kate Mirfin
	1937	Mrs Dorothy Greenwood
	1939 to 1963	John Charles Mathers
Telegraph Code	1889	HWR
Sub-Office Number		125

Postmarks Recorded



Type HWH.01



Type HWH.02




Type HWH.03



Type HWH.04




Type HWH.05



Type HWH.06

Type	Text	Size	Date Issued	Code	Earliest	Latest
HWH.01	HANDSWORTH	29	6 Mar 1844		18 Jan 1847	29 Oct 1859
HWH.02	HANDSWORTH / YORKS.	24		A	7 Jun 1890	23 Mar 1892
				C	21 Jan 1901	
				<time>	18 Nov 1902	12 Aug 1910
HWH.03	HANDSWORTH / YOR. . S	31		C	21 Jul 1903	
HWH.04	HANDSWORTH / YORKS	24		<time>	21 Jun 1913	3 May 1922
HWH.05	HANDSWORTH / SHEFFIELD	24		*	5 Feb 1947	29 Dec 1960
HWH.06	HANDSWORTH SHEFFIELD 13	24		*	10 Oct 1952	23 Mar 1960
				2	15 Apr 1970	27 Apr 1972



Reference William Sedgewick, *The Temporary Handstamps of Yorkshire*, p25, YPHS, 1988

Handsworth TPDO

Office Dates	Opened	Nov 1951
	Destroyed	9 Jan 1955 by fire
	Transferred	Jun 1966 to Intake TPDO
Locations	1951 to 1955	Handsworth Methodist Church, Handsworth Road
	1955	Emergency premises at Remploy on the corner of Handsworth Road and Richmond Park Road

Postmarks Recorded



Type HWT.01



Type HWT.02

Type	Text	Size	Date Issued	Code	Earliest	Latest
HWT.01	TEMP. P.D.O. SHEFFIELD / 13	28+17		<time>	1 Jan 1952	
				<none>	9 Jun 1952	
HWT.02	HANDSWORTH T.P.D.O. SHEFFIELD.13.	27+16		<time>	11 Jun 1953	20 Aug 1953
				<none>	2 Dec 1959	

References Ronald Ward, "Handsworth Temporary Postmen's Delivery Office", *Yorkshire's Post*, Vol. 10, No. 2, pp23-24, YPHS, Winter 1984.
 Ronald Ward, "Handsworth Temporary Postmen's Delivery Office", *Yorkshire's Post*, Vol. 10, No. 4, p47, YPHS, Summer 1984.

Handsworth Woodhouse

Office Dates	Opened	1852
	Renamed	1 Nov 1889 to become Woodhouse
Locations	1879 to 1889	Cross Street
Postmasters	1854 to 1862	George Mitchell
	1871 to 1881	Job Murfitt
Telegraph Code	1870	HBY

Postmarks Recorded



Type HWW.01



Type HWW.02

Type	Text	Size	Date Issued	Code	Earliest	Latest
HWW.01	HANDSWORTH · WOODHOUSE	25	28 Dec 1852		15 Apr 1858	
HWW.02	HANDSWORTH - WOODHOUSE	24	29 Sep 1865	B	14 Oct 1879	1 Aug 1885
				C	10 Apr 1888	

HANDSWORTH WOODHOUSE POST OFFICE.
 The alteration in the designation of this office from Handsworth Woodhouse to Woodhouse has been approved by the Postmaster-General, and the change will take effect on and from the 1st November next. The alteration has been made at the request of the Local Board.

Sheffield Independent of 28 October 1889

Harthill

Office Dates	Opened	1848 under Sheffield
	Transferred	by 1855 to Worksop
	Transferred	by 1867 to Sheffield
Locations	1920s	Main Street (later renamed as Union Street)
	1969	Union Street
	2005	Woodall Lane
	2015 to 2018	96 Union Street
Postmasters	1861	Mrs Mullin
	1862 to 1881	George Pearce
	1969	William Hogarth

Postmarks Recorded



Type HHL.01



Type HHL.02



Type HHL.03



Type HHL.04



Type HHL.05

Type	Text	Size	Date Issued	Code	Earliest	Latest
HHL.01	HARTHILL	25	12 Feb 1848			
HHL.02	HARTHILL / SHEFFIELD	27	11 Sep 1889			
HHL.03	HARTHILL / SHEFFIELD	22		A	2 Sep 1907	27 Jan 1916
				B	22 Aug 1913	7 Jun 1932
				<none>	11 Jan 1918	
HHL.04	HARTHILL / SHEFFIELD	27+16		A	21 Oct 1944	17 Apr 1952
				B	4 Aug 1950	22 Apr 1952
HHL.05	HARTHILL / SHEFFIELD	27+16		A	1 Oct 1956	29 Oct 1958
				B	6 Sep 1955	
				<none>	30 Jun 1978	



1952

Reference Ron Ward & William Sedgewick, *Sheffield's Post Offices in the Wapentake of Strafforth and Tickhill*, pp30-32, YPHS, 1979

Hartley Brook Road

Office Dates	Opened	7 Oct 1936
Locations	1937 to 2018	128 Hartley Brook Road
Postmasters	1937 to 1954	Wilfred Lister
	1957 to 1969	A. & B. Shaw
	1971 to 1974	C.V. Gough
Sub-Office Number		127

Postmarks Recorded



Type HBR.01



Type HBR.02



Type HBR.03

Type	Text	Size	Date Issued	Code	Earliest	Latest
HBR.01	HARTLEY BROOK ROAD . SHEFFIELD5	24		*	5 Jun 1951	
HBR.02	HARTLEY BROOK ROAD . SHEFFIELD . 5	24		*	27 Oct 1967	
HBR.03	HARTLEY BROOK ROAD SHEFFIELD 5	23.5		1	27 Oct 1967	



1951

Hatfield House Lane

Office Dates	Opened	6 Sep 1933
	Closed	13 Nov 2008
Locations	1937 to 1974	101 Sicey Avenue (corner with Hatfield House Lane)
Postmasters	1937 to 1951	Miss Edith Doris Maples
	1954 to 1971	Maples & Stockdale
	1973 to 1974	Ernest A. Moore
Sub-Office Number		82

Postmarks Recorded



Type HFH.01



Type HFH.02



Type HFH.03

Type	Text	Size	Date Issued	Code	Earliest	Latest
HFH.01	HATFIELD HOUSE LANE SHEFFIELD 5	23		*	13 Jan 1944	12 Jan 1950
HFH.02	HATFIELD HOUSE LANE / SHEFFIELD 5	23		A	31 Dec 1992	19 Jul 1995
				B	14 Aug 1995	22 Oct 1996
				C	13 Aug 1996	7 Apr 1998
HFH.03	HATFIELD HOUSE LANE / SHEFFIELD	24		*	5 Aug 1996	14 Feb 2004



1944

Hathersage

Derbyshire

Office Dates	Opened	Mar 1837 under Bakewell
	Transferred	1840 to Sheffield
	Transferred	5 Jul 1841 to Bakewell
	Transferred	1858 to Sheffield
	Transferred	Jan 1997 to Hope Valley
	Closed	15 Dec 2016
Locations	1865	Hall Cottage, Baulk Lane
	c1925	South side of Main Road
	c1925 to 1998	North side of Main Road
Postmasters	1841 to 1842	John Hadfield
	1845 to 1847	Thomas Marsden
	1847 to 1865	William Creswell
	1865 to 1891	Joseph Ibbotson
	1895 to 1910	Mrs Mary Ibbotson
	1910 to 1922	Miss Sarah Ann Ibbotson (daughter of Mary)
	1924 to 1961	Arthur Ibbotson (nephew of Sarah Ann)
	1961 to 1983	Eric Pashley
1983 to 1998	Andrew Pashley	
Telegraph Code	1870	HFC



1900



1912




1951

References Ronald Ward, "Hathersage", *Derbyshire Messenger*, Vol. 7, No. 2, pp19-21, DPHS, October 1998
Eric Lewis, William Sedgewick & Ron Ward, *Sheffield Posts in Peakland and the Hope Valley*, pp58-63, 79-80 & Pls 4-5, YPHS, 1979

Hathersage, continued

Derbyshire

Postmarks Recorded



Type HSG.01



Type HSG.02



Type HSG.03



Type HSG.04



Type HSG.05



Type HSG.06



Type HSG.07



Type HSG.08



Type HSG.09



Type HSG.10



Type HSG.11

Type	Text	Size	Date Issued	Code	Earliest	Latest
HSG.01	Hathersage / Penny Post	34x13			14 May 1837	9 Jun 1843
HSG.02	Hathersage	34x5			1844	25 Feb 1851
HSG.03	HATHERSAGE	25	31 Jul 1852		5 Oct 1852	1856
HSG.04	HATHERSAGE	27	16 Apr 1856	A	9 Aug 1862	
HSG.05	HATHERSAGE	20	20 Oct 1863	C	9 Dec 1863	
			25 Jun 1867	A	6 Jun 1871	
HSG.06	HATHERSAGE	21		A	30 May 1882	11 Jan 1894
				B	12 Sep 1900	
				<time>	29 Apr 1903	21 Mar 1913
				AM or PM	9 Jul 1923	
HSG.07	HATHERSAGE	31		A	6 Jul 1903	
				D	24 Jun 1903	
HSG.08	HATHERSAGE / SHEFFIELD	31x29		<time>	19 Aug 1915	6 Jul 1927
HSG.09	HATHERSAGE / SHEFFIELD	26+17		<time>	18 May 1932	5 Aug 1954
HSG.10	HATHERSAGE / SHEFFIELD	27+17		<time>	29 Aug 1957	20 Dec 1990
HSG.11	HATHERSAGE / SHEFFIELD	24	29 Apr 1966	*	6 Jun 1974	11 Nov 1997
				2	17 Aug 1971	11 Nov 1997

Hazlehead Bridge Hazlehead

Office Dates	Opened	by 1864 as Hazlehead Bridge
	Renamed	1 Aug 1912 to become Hazlehead
	Closed	4 Mar 1950. Transferred to Crow Edge .
Locations		
Postmasters	1864	William Patterson
	1864	James Tommins
	1867	Thomas Podnian
	1867	James Flanagan
	1875	John Alfred Hodgkinson
	1876	Henry Crane
	1877	Henry Grafton

Postmarks Recorded



Type HZL.01
HAZELHEAD



Type HZL.02



Type HZL.03



Type HZL.04



Type HZL.05



Type HZL.06



Type HZL.07
Composite

Type	Text	Size	Date Issued	Code	Earliest	Latest
HZL.01	HAZELHEAD BRIDGE / SHEFFIELD	29	20 Jan 1893			
HZL.02	HAZLEHEAD • BRIDGE / SHEFFIELD	23		<time>	10 Dec 1900	23 Mar 1910
HZL.03	HAZLEHEAD	22		A	4 Nov 1905	
HZL.04	HAZLEHEAD . SHEFFIELD	24			6 Oct 1913	30 Oct 1916
HZL.05	HAZLEHEAD / SHEFFIELD	24	17 Aug 1912	*	14 Aug 1936	5 Oct 1940
HZL.06	HAZLEHEAD / SHEFFIELD	26+16		*	1 Feb 1940	29 Apr 1942
HZL.07	HAZLEHEAD BRIDGE / STATION / GREAT CENTRAL RY	32x24			QV	

Heavygate Road

Office Dates	Opened	1 Oct 1896
	Closed	30 Sep 1901
Locations	1901	182 Heavygate Road
Postmasters	1901	John G. Senior

Postmarks Recorded

No handstamps seen

Heeley

Office Dates		Opened	1852
Locations		Postmasters	
1861	Great Oak Street	1852 to 1876	Samuel Naylor
1871	5 & 7 Well Road	1876	Hannah Naylor
1881	9 London Road South	1880 to 1925	Edwin Gillott
1901 to 1925	9 Oak Street	1931 to 1951	Alwin Pattison Whitaker
1931	482 London Road	1954 to 1959	Roland J. Marton
1942 to 1974	524 London Road	1959	Mrs G. South
		1971 to 1974	N. Crabtree
Telegraph Code		SHK	
		XFG	
Sub-Office Number		31	

Postmarks Recorded



Type HLY.01



Type HLY.02



Type HLY.03



Type HLY.04



Type HLY.05



Type HLY.06



Type HLY.07



Type HLY.08

Type	Text	Size	Date Issued	Code	Earliest	Latest
HLY.01	HEELEY	23	20 Apr 1871	B	1 Aug 1873	12 Feb 1878
HLY.02	HEELEY	20	12 Jun 1880	A	29 Jun 1880	
				C	20 Jul 1881	
HLY.03	HEELEY / SHEFFIELD	25		A	21 Dec 1901	15 Sep 1919
HLY.04	HEELEY . SHEFFIELD 2.	24		*	11 Feb 1947	25 Mar 1947
HLY.05	HEELEY . SHEFFIELD / 2	23		*	5 Jul 1951	24 Nov 1952
HLY.06	HEELEY . SHEFFIELD 2	24		*	5 Jul 1960	
HLY.07	HEELEY SHEFFIELD 2 / Post / Office	25		*	6 May 2011	
HLY.08	HEELEY SHEFFIELD / Post / Office	25		T	25 Jul 2019	



1919



1915



1947

High Green

Office Dates	Opened	1856
Locations	1910 to 1931	39 Wortley Road
	1932 to 1935	3 Wortley Road
	2006	Nisa Store, 104 Wortley Road
Postmasters	1856 to 1879	William Hird Chambers
	1879 to 1896	Sydney Chambers
	1898 to 1912	Frederick Chambers
	1917 to 1928	Mrs Tryphena Lizzie Chambers
	1930 to 1931	Mrs Isabella Wilcock
	1932	Mrs Mary C. Lavin
	1935 to 1970	Eric Renshaw
	1971 to 1985	H. Stephen Gleave (nephew of Eric Renshaw)
Telegraph Code	1893	HYG

Postmarks Recorded



Type HGN.01



Type HGN.02



Type HGN.03



Type HGN.04



Type HGN.05



Type HGN.06



Type HGN.07



Type HGN.08

Type	Text	Size	Date Issued	Code	Earliest	Latest
HGN.01	HIGH - GREEN	27	29 Jul 1856			
HGN.02	HIGH-GREEN	20	20 Jul 1878	B	19 Apr 1901	
HGN.03	HIGH GREEN / SHEFFIELD	23		<time>	13 Jun 1903	8 Feb 1918
HGN.04	HIGH GREEN / SHEFFIELD	27+16		A	7 May 1947	6 May 1948
HGN.05	HIGH GREEN.SHEFFIELD	24		A	4 Jun 1951	25 Jan 1952
				*	11 Oct 1965	
				2	15 Mar 1972	8 Jun 1976
				3	3 Dec 1990	17 Sep 1994
HGN.06	HIGH GREEN / SHEFFIELD	27+16		<time>	28 Nov 1963	15 Jun 1970
HGN.07	HIGH GREEN / SHEFFIELD	24		2	21 May 1990	
HGN.08	HIGH GREEN / SHEFFIELD	24		*	5 May 1966	16 Mar 1991

1948



1952



Reference Ron Ward, *Chapelton Sheffield and District Posts*, pp44-47, YPHS, 1986

High Wincobank

Office Dates	Opened	14 Oct 1925
	Closed	13 Nov 2008
Locations	1931 to 1942	120 Wincobank Avenue
	1951 to 1974	122 Wincobank Avenue
Postmasters	1931 to 1951	Mrs Nellie Kirk
	1954 to 1959	Mrs Ethel M. Turner
	1963	Grant
Sub-Office Number		78

Postmarks Recorded



Type HWK.01



Type HWK.02



Type WHK.03

Type	Text	Size	Date Issued	Code	Earliest	Latest
HWK.01	HIGH WINCOBANK / SHEFFIELD	25		*	10 Jan 1951	
HWK.02	HIGH WINCOBANK . SHEFFIELD . 5	24		*	14 Dec 1964	9 Dec 1989
HWK.03	HIGH WINCOBANK / SHEFFIELD . 5 .	24		2	19 Sep 1973	5 Jan 1990

Highfield

Office Dates	Opened	1875
Locations	1879 to 1881	231 London Road
	1891 to 1911	254 London Road / 254 South St Moor
	1911 to 2015	221 London Road
Postmasters	1875 to 1881	William Edwin Lister
	1901	Brumby
	1905 to 1925	William Allison Rust
	1931 to 1942	Norman Alfred McNally
	1951 to 1954	Wilfred Heath
	1957	Waite
	1959	Clayton
	1963	Riche
Telegraph Code		SHC XFL
Sub-Office Number		13

Postmarks Recorded



Type HFD.01



Type HFD.02



Type HFD.03



Type HFD.04



Type HFD.05




Type HFD.06

Type	Text	Size	Date Issued	Code	Earliest	Latest
HFD.01	HIGHFIELD / SHEFFIELD	24	8 Feb 1875	C		
HFD.02	HIGHFIELD / SHEFFIELD	23		A	24 Jul 1908	
				B	9 Dec 1902	10 Feb 1912
				*	8 Feb 1895	24 Dec 1915
				<none>	9 Jul 1926	
HFD.03	HIGHFIELD. SHEFFIELD 2.	24		*	18 Feb 1947	7 Dec 1981
HFD.04	HIGHFIELD / SHEFFIELD <i>Taken from partial strike on Highfield parcel label</i>	26		<none>	10 Feb 1912	
HFD.05	HIGHFIELD. SHEFFIELD 2.	24		*	11 Dec 1936	8 Apr 1967
HFD.06	HIGHFIELD SHEFFIELD 2 / Post / Office	25		K	8 Jul 2004	



1915

1907



1959



1936



1967

Hillfoot

Office Dates	Opened	1 May 1888
	Closed	4th Qtr 1908
Locations	1901 to 1905	339-341 Penistone Road
Postmasters	1891	Miss Eleanor Hallatt (Post office assistant)
	1901 to 1905	Mrs Mary Hallatt

Postmarks Recorded




Type HFT.01

Type	Text	Size	Date Issued	Code	Earliest	Latest
HFT.01	HILLFOOT / SHEFFIELD	23		A	2 Jul 1894	

Hillsborough

Office Dates	Opened	1 May 1882
Locations	1891	26 Langsett Road, Wadsley †
	1901 to 1911	24-26 Langsett Road, Hillsborough †
	1922 to 1961	24 Middlewood Road †
	1961	Hillsborough Road
	by 2001 to 2019	60-70 Middlewood Road
	2019 to 2020	72 Middlewood Road
Postmasters	1891	Mrs Sarah Helliwell
	1901 to 1911	Mrs Ann Howard
	1922 to 1937	Miss Nelly Moorhouse
	1939 to 1942	Miss Margaret J. Copley
Telegraph Code	1891	HBB
	1904	XIA
Sub-Office Number		19


The Extension Act of 1900 brought the district of Hillsborough within the Sheffield City boundary. This led to SHEFFIELD replacing YORKS in the base of the handstamp. The first three addresses (marked †) were in the same building - but district and street renaming may suggest otherwise.



1901



1917



1952



1961



1973





1961



1965



1964



1947

Hillsborough, continued

Postmarks Recorded



Type HBH.01



Type HBH.02
Not certain to be Sheffield



Type HBH.03



Type HBH.04



Type HBH.05



Type HBH.06



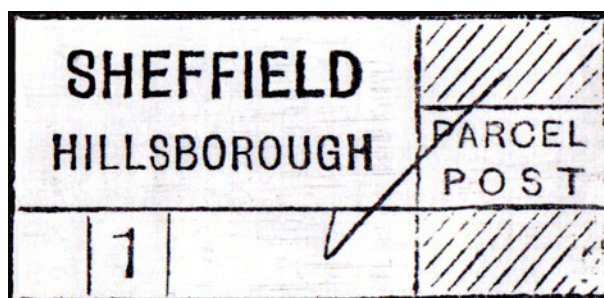
Type HBH.07



Type HBH.10



Type HBH.12



Type HBH.11

Type	Text	Size	Date Issued	Code	Earliest	Latest
HBH.01	HILLSBORO	20		A	3 Jul 1886	29 Jul 1895
				B	20 Jan 1884	
				C	15 Jan 1890	
HBH.02	HILLSBOROUGH	25		<2-line time>	1 Oct 1896	
HBH.03	HILLSBOROUGH / YORKS	25		<time>	24 Feb 1900	1 Jan 1904
HBH.04	HILLSBOROUGH / SHEFFIELD	34		<time>	3 Feb 1904	10 Mar 1904
HBH.05	HILLSBOROUGH / SHEFFIELD	23		<time>	18 Apr 1904	16 Oct 1907
HBH.06	HILLSBOROUGH / SHEFFIELD	27+16	12 Mar 1909	<time>	26 Apr 1909	30 Jun 1911
HBH.07	HILLSBOROUGH / SHEFFIELD	22		*	31 Jul 1912	15 Apr 1947
HBH.08	<i>See next page</i>					
HBH.09	<i>Deleted from listing</i>					
HBH.10	HILLSBOROUGH / SHEFFIELD 6.	24		B	12 Dec 1947	11 Jun 1991
				F	25 Jul 1978	
HBH.11	HILLSBOROUGH / SHEFFIELD	80x38				
HBH.12	HILLSBOROUGH / SHEFFIELD	24		C	16 Aug 1993	

Hillsborough, continued



Type HBH.08

A set of 13 handstamps that appear to have a code letter that did not change. The wording is identical, but the spacing and presence of a full-stop between 'HILLSBOROUGH' and 'SHEFFIELD', and also after the '6', varies between the devices.

Type	Text	Size	Date Issued	Code	Earliest	Latest
HBH.08	HILLSBOROUGH (·) SHEFFIELD 6 (·)	24		A	10 Nov 1952	
				B	12 Dec 1947	7 Jul 1952
				C	20 Aug 1951	24 Nov 1952
				D	26 Jan 1953	
				E	6 Dec 1961	23 Jul 1979
				F	6 Mar 1950	14 Oct 1967
				G	9 Jun 1952	24 Nov 1977
				H	28 Sep 1964	19 Jan 1973
				I	3 Aug 1962	12 Jun 1978
				J	22 Feb 1961	3 Jan 1978
				K	15 Feb 1965	30 Jan 1979
				L	25 Oct 1977	16 Jun 1978
				*	25 Feb 1947	1 Jul 1947



Type HBH.13



Type HBH.14

Type	Text	Size	Date Issued	Code	Earliest	Latest
HBH.13	HILLSBOROUGH SHEFFIELD / Post / Office	25		B	15 Aug 1998	
				L	22 Jun 1998	
HBH.14	HILLSBOROUGH SHEFFIELD / Post / Office	25		B	15 Jul 2019	

Hilltop, Dronfield

Derbyshire

Office Dates	Opened	7 Sep 1964 under Sheffield
	Transferred	Jan 1997 to Dronfield
	Closed	23 Jun 2003
Locations	1964 to 2003	57 Highfields Road
Postmasters	1964 to 1968	T.E. Baldwin
	1968 to 1982	Victor P. Smith

Postmarks Recorded



Type HPD.01

Type	Text	Size	Date Issued	Code	Earliest	Latest
HPD.01	HILLTOP.DRONFIELD / SHEFFIELD	27+16			7 Sep 1964	20 Feb 1993



1964

Reference Ron Ward, *The Postal History of Dronfield District Sheffield*, pp41-43, YPHS, 1990

Holmesfield

Derbyshire

Office Dates	Opened	1861 under Chesterfield
	Transferred	1893 to Sheffield
	Closed	1998
Locations	1861 to 1872	Hattersley's shoemakers
	1895	Revill's shoemakers, Main Road
	1922 to 1955	Main Road
	1959 to 1977	Cartledge Lane
Postmasters	1861 to 1872	George Hattersley
	1887 to 1912	Joseph Revill
	1916 to 1925	Mrs A. Booker
Telegraph Code	1910	HXF

Postmarks Recorded



Type HMD.01



Type HMD.02



Type HMD.03



Type HMD.04

Type	Text	Size	Date Issued	Code	Earliest	Latest
HMD.01	HOLMESFIELD / SHEFFIELD	28	2 Oct 1893			
HMD.02	HOLMESFIELD / SHEFFIELD	24	29 Jan 1910	<time>	4 Jul 1911	10 Nov 1922
HMD.03	HOLMESFIELD / SHEFFIELD	27+16		A	25 Aug 1947	15 Aug 1950
HMD.04	HOLMESFIELD / SHEFFIELD	24			16 Feb 1972	23 Jul 1980

Hood Hill

Office Dates	Opened	1831 as receiving house under Sheffield
	Closed	c1840
Locations	1831	Hudd Hill 'between Sheffield and Barnsley'

Postmarks Recorded



Type HDL.01

Type	Text	Size	Date Issued	Code	Earliest	Latest
HDL.01	HOOD * HILL	34x4			25 Jun 1834	Jan 1837

Reference Ron Ward, *Chapelton Sheffield and District Posts*, pp10-14, YPHS, 1986

This page is intentionally left blank.

Hope

Derbyshire

Office Dates	Opened Transferred Closed	c1852 under Sheffield Jan 1997 to Hope Valley 17 Oct 2015
Locations		Blacksmith's Cottage 17 Castleton Road
Postmasters	1852 1857 to 1859 1859 1865 1870 to 1871 1881 to 1889 1904 to 1916 1922 to 1936 1941 1979 c1981 to 1989 1989 to 2000	G. Wombell Thomas Howe Thomas Henry Mousley J. Turner James Proctor Miss Annie Middleton Herbert Hobson Miss Cecilia Hopps Miss Elizabeth Rowarth Mr Green Frank Knowles Roger Knowles Howard Johnson Mrs Sharon Brandreth
Telegraph Code	1870	HLG



1901



1916

References Eric Lewis, William Sedgewick & Ron Ward, *Sheffield Posts in Peakland and the Hope Valley*, pp64-65, YPHS, 1979
Harold Wilson, "Hope", *Derbyshire Messenger*, Vol. 7, pp77-79, DPHS, January 2000

Hope, continued

Derbyshire

Postmarks Recorded



Type HOP.01



Type HOP.02



Type HOP.03



Type HOP.04



Type HOP.05



Type HOP.06



Type HOP.07

Type	Text	Size	Date Issued	Code	Earliest	Latest
HOP.01	HOPE	20	22 Apr 1858			
HOP.02	HOPE	20	24 Feb 1869	A	29 Oct 1869	
				B	16 Jul 1888	
HOP.03	HOPE / SHEFFIELD	24		<time>	13 Sep 1900	11 Sep 1917
HOP.04	HOPE / SHEFFIELD	27+16		A	11 Sep 1939	29 Mar 1976
				B	10 Sep 1947	22 Jul 1970
				*	8 Jun 1943	
HOP.05	HOPE / SHEFFIELD	27+16	21 Jan 1976	A	10 Aug 1977	8 Mar 1996
HOP.06	HOPE SHEFFIELD / Post / Office	25		A	31 Mar 1999	22 Sep 1999
HOP.07	HOPE / SHEFFIELD	78x35			22 Sep 1999	

Hoyland

Office Dates	Opened	1841 under Sheffield
	Transferred	1848 to Barnsley
Locations	1891	1 Hoyland Road
	1901 to 1911	14 Market Street
Postmasters	1861	Joseph Vickers
	1881	Charles Allott
	1891	Charles Vickers
	1901 to 1911	Ernest Marshall
Telegraph Code	1870	HMS

Postmarks Recorded




Type HYD.01



Type HYD.02




Type HYD.03



Type HYD.04



Type HYD.05



Type HYD.06

Type	Text	Size	Date Issued	Code	Earliest	Latest
HYD.01	HOYLAND	30	26 Jul 1841		2 Jan 1842	28 May 1853
HYD.02	HOYLAND	21		<none>	20 Oct 1915	
HYD.03	HOYLAND	19		<time>	25 Apr 1912	
HYD.04	HOYLAND / BARNLEY . YORKSHIRE	24		*	3 Feb 1964	
				2	23 May 1964	
				<none>	31 Jul 1969	7 Feb 1975
HYD.05	HOYLAND / BARNLEY . YORKSHIRE	27+16		<time>	3 Jul 1969	
HYD.06	HOYLAND / BARNLEY . SOUTH YORKSHIRE	24		*	19 Sep 1975	
				2	12 Dec 1969	

Hoylandswaine

Office Dates	Opened	1882
	Closed	19 Sep 2000
Locations	1893 to 1984	321 Barnsley Road
Postmasters	1910 to 1939	Frank Dyson
	to 2020	Leslie Trimby

Postmarks Recorded



Type HSW.01



Type HSW.02




Type HSW.03



Type HSW.04

Type	Text	Size	Date Issued	Code	Earliest	Latest
HSW.01	HOYLANDSWAINE / SHEFFIELD	28	2 Aug 1895			
HSW.02	HOYLANDSWAINE / SHEFFIELD	28	22 Feb 1915			
HSW.03	HOYLANDSWAINE / SHEFFIELD	27+16		*	19 Jan 1951	14 Sep 2000
HSW.04	HOYLANDSWAINE / SHEFFIELD	29			18 Mar 1912	



1958

Huthwaite Lane, Thurgoland

Office Dates	Opened	1900
	Closed	by 1939
Locations	1901 to 1931	Cote Lane
Postmasters	1901 to 1911	Henry Wordsworth

Postmarks Recorded



Type HLT.01



Type HLT.02



Type HLT.03

Type	Text	Size	Date Issued	Code	Earliest	Latest
HLT.01	HUTHWAITE LANE / THURGOLAND / SHEFFIELD	29	6 Mar 1900		5 Mar 1903	
HLT.02	HUTHWAITE LANE / SHEFFIELD	29			26 Jul 1912	4 Apr 1913
HLT.03	HUTHWAITE LANE / SHEFFIELD	24	26 Aug 1920	A		

Infirmary Road

Office Dates	Opened	1 Feb 1887
	Closed	c 1949
Locations	1901 to 1944	52 Infirmary Road
Postmasters	1901 to 1931	William C. Page
	1937 to 1944	Garnet Page (son of William)

Postmarks Recorded



Type INF.01

Type	Text	Size	Date Issued	Code	Earliest	Latest
INF.01	INFIRMARY - R ^D / SHEFFIELD	23		A	3 Oct 1894	
				B	24 Jun 1902	11 Aug 1903
				<none>	15 Jan 1914	



1914

Ingbirchworth

Office Dates

Opened	1910
Closed	2Q 1913
Re-opened	25 Jul 1994
Closed	21 Apr 1997

Postmarks Recorded



Type IGB.01



Type IGB.02

Type	Text	Size	Date Issued	Code	Earliest	Latest
IGB.01	INGBIRCHWORTH / SHEFFIELD	29	25 Nov 1910			
IGB.02	INGBIRCHWORTH / SHEFFIELD	24		<none>	29 Sep 1994	

Intake TPDO

Temporary Postmen's Delivery Office

Office Dates	Opened	27 Aug 1951
	Closed	5 Jun 1966 when replaced by Sheffield SEPDO
Locations	1959	126 Mansfield Road
Sub-Office Number		197

Postmarks Recorded



Type INT.01 (Wide gap ...LD 12)



Type INT.02 (Narrow gap ...LD 12)

Type	Text	Size	Date Issued	Code	Earliest	Latest
INT.01	INTAKE T.P.D.O. / SHEFFIELD 12	27		<time>	27 Aug 1951	26 Sep 1955
				<none>	13 Dec 1956	28 Aug 1958
INT.02	INTAKE T.P.D.O. / SHEFFIELD 12	27		<time>	7 May 1960	11 Jun 1965



1951

Intake

Office Dates	Opened	1848
Locations	1901 to 1911	Main Road
	1922	Next door to 29 Main Road
	1925 †	41 Main Road
	1931 to 1940	41 Mansfield Road
	1942 to 1974	108 Mansfield Road
	2004 to 2016	98 Mansfield Road
Postmasters	1852	Robert Kay
	1856 to 1862	Elizabeth Kay
	1876 to 1891	Martin Simmonite
	1901	Margaret Bates
	1905 to 1922	Edwin Bates (father of Margaret)
	1925 to 1931	Albert Jackson
	1937 to 1944	Richard Liversidge
	1951 to 1965	James Fahy
† Information taken from the 1925 edition of <i>Kelly's Directory</i> Main Road was renamed Mansfield Road in 1924		
Telegraph Code		ITE
Sub-Office Number		164



1950



1957

Intake, continued

Postmarks Recorded



Type INK.01



Type INK.02



Type INK.03



Type INK.04



Type INK.05



Type INK.06



Type INK.07



Type INK.08



Type INK.09



Type INK.10

Type	Text	Size	Date Issued	Code	Earliest	Latest
INK.01	INTAKE ‡	26	12 Feb 1848		10 Jan 1852	16 Oct 1858
INK.02	INTAKE	19	6 Dec 1858		18 Aug 1859	
INK.03	INTAKE	20		B	4 Feb 1899	19 Nov 1907
				C	24 Sep 1890	14 Oct 1908
INK.04	INTAKE / SHEFFIELD	36		<time>	1 Nov 1911	
INK.05	INTAKE	20		<time>	21 Aug 1923	
INK.06	INTAKE / SHEFFIELD	26+16		<none>	13 Jul 1935	28 Nov 1941
				*	25 Oct 1950	6 Sep 1957
				<time>	8 Aug 1958	
INK.07	INTAKE / SHEFFIELD	20		*	26 Aug 1950	18 May 1953
INK.08	INTAKE . SHEFFIELD 12	24		*	15 Apr 1980	15 Aug 1998
				2	12 Dec 1979	9 Dec 1983
INK.09	INTAKE SHEFFIELD 12	24		3	9 Oct 1986	15 Dec 1989
INK.10	INTAKE / SHEFFIELD 12	75x35			Aug 1964	

‡ Ward & Sedgewick (p114) report different sizes of this style of handstamp. The example dated 16 Oct 1858 cited by them is in the author's collection and is two partial strikes slightly overlapping. Hence Type INK.01 is listed here as a single handstamp.

Intake Road

Office Dates	Opened	1890
	Renamed	1 Aug 1899 to become City Road when the road was renamed

John Wilson was postmaster at 50 City Road in 1901; this was on the corner with Fitzwalter Road. He is listed at 294 Intake Road on 1891 census, but neither his role as postmaster nor the house renumbering can be verified.

Postmarks Recorded



Type INR.01

Type	Text	Size	Date Issued	Code	Earliest	Latest
INR.01	INTAKE ROAD / SHEFFIELD	29	17 Mar 1890			

Jordanthorpe

Office Dates	Opened	9 Nov 1970
Locations	1991 to 2018	Jordanthorpe Centre
Postmasters	1970	J.B. Thomson
Sub-Office Number		232

Postmarks Recorded

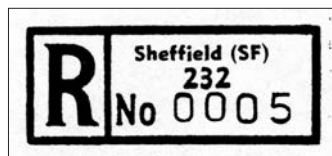


Type JDP.01



Type JDP.02

Type	Text	Size	Date Issued	Code	Earliest	Latest
JDP.01	JORDANTHORPE / SHEFFIELD 8.	24		<none>	9 Nov 1970	
				*	17 Jul 1972	17 Dec 1973
JDP.02	JORDANTHORPE / SHEFFIELD 8	24		2	29 Dec 1992	



1970

Reference Ron Ward, *The Postal History of Dronfield District Sheffield*, p88, YPHS, 1990

Killamarsh

Derbyshire

Office Dates	Opened	by 1852 under Chesterfield
	Transferred	2 Jun 1891 to Rotherham
	Transferred	1 Oct 1896 to Sheffield
Locations	1856 to 1861	Church Town
	1864 to 1871	Upperthorpe
	1881	The Bridge (south)
	1925	Bridge Street
	1939 to 2018	48 Bridge Street
Postmasters	1852	J. Martin
	1857	Humphrey Leake
	1857	Mrs Bramar
	1857 to 1861	Turner Ward
	1864 to 1871	Francis Pressley
	1876	George G. Watts
	1880 to 1900	Samuel Cox
	1904 to 1916	John William Breffit
	1925 to 1941	George A. Bramall
	c1955 to 1995	Thomas Jennings
	1988	Robert Jennings (?)
	1995 to 2001	Lawrence P. Barlow
Telegraph Code	1893	KLM



E7 period



1920



1923

**NOT KNOWN
AT KILLAMARSH.**

13 Sep 1957 only

Killamarsh, continued

Derbyshire

Postmarks Recorded



Type KLM.01



Type KLM.02

Not seen

Type KLM.03



Type KLM.04
Smaller letters



Type KLM.05
V-shape between I & L
Thin H



Type KLM.06
I & L almost parallel



Type KLM.07
Wide H



Type KLM.08



Type KLM.09

Type	Text	Size	Date Issued	Code	Earliest	Latest
KLM.01	KILLAMARSH	23	12 Apr 1857		4 Aug 1857	11 Mar 1859
KLM.02	KILLAMARSH	20		B	6 Dec 1878	
KLM.03	KILLAMARSH / ROTHERHAM		2 Jun 1891		GV	
KLM.04	KILLAMARSH	19		A	5 Dec 1890	25 Sep 1896
KLM.05	KILLAMARSH	20		A	24 May 1905	
				B	4 Dec 1892	8 Apr 1913
				C	14 Dec 1903	6 Jun 1913
KLM.06	KILLAMARSH	20		C	1 Feb 1894	5 Feb 1894
KLM.07	KILLAMARSH	20		AM or PM	24 Sep 1918	30 Jan 1923
				<none>	14 Aug 1919	
KLM.08	KILLAMARSH / SHEFFIELD	34		A	9 Mar 1923	
				B	12 Mar 1923	
KLM.09	KILLAMARSH / SHEFFIELD	27+16		A	5 Aug 1924	9 Jul 1927
				B	17 Jun 1924	

Killamarsh, continued

Derbyshire



Type KLM.10



Type KLM.11



Type KLM.12




Type KLM.13



Type KLM.14



Type KLM.15



Type KLM.16

Type	Text	Size	Date Issued	Code	Earliest	Latest
KLM.10	KILLAMARSH / SHEFFIELD	27+16		A	25 Jul 1941	16 Dec 1989
				B	15 Sep 1936	12 Aug 1977
				<none>	23 Dec 1964	23 Sep 1977
KLM.11	KILLAMARSH / SHEFFIELD	24		*	11 Aug 1967	
KLM.12	KILLAMARSH / SHEFFIELD. 2	24		A	15 Dec 1948	
KLM.13	KILLAMARSH / SHEFFIELD.	24		*	21 Nov 1986	13 Dec 1995
KLM.14	KILLAMARSH / SHEFFIELD	24		1	11 Oct 1975	4 Feb 1986
KLM.15	KILLAMARSH BRIDGE STREET S31 / Post / Office	26		B	28 Apr 2004	
				J	21 May 1998	
				N		
KLM.16	KILLAMARSH / PARCEL / POST / SHEFFIELD	74x35			1998	

References Ronald Ward, "Killamarsh", *Derbyshire Messenger*, Vol. 3, p56, DPHS, October 1988
 Harold Wilson, "Killamarsh", *Derbyshire Messenger*, Vol. 8, pp18-20, DPHS, July 2001
 Norman Hill, *The Postal History of Rotherham and District*, Author, November 1960
 Ronald Ward, unpublished notes for a book on *The Postal History of Chesterfield*, c1990

Kiveton Park

Office Dates	Opened	1 Jul 1867
Locations	2018	25 Station Road
Postmasters	1881 to 1891	James Horsley
Telegraph Code	1870	KPC

Postmarks Recorded



Type KVP.01 Type KVP.02 Type KVP.03 Type KVP.04 Type KVP.05 Type KVP.06



Type KVP.07 Type KVP.08 Type KVP.09 Type KVP.10 Type KVP.11

Type	Text	Size	Date Issued	Code	Earliest	Latest
KVP.01	760	16	30 Jun 1872			
KVP.02	KIVETON-PARK	20	5 Dec 1877	A	7 Dec 1891	
				B	2 Oct 1893	
				C	11 Apr 1894	
KVP.03	KIVETON · PARK	26		A	26 Dec 1904	23 Mar 1908
				B	11 Nov 1903	19 Aug 1906
				C	8 Jun 1892	9 Aug 1906
KVP.04	KIVETON PK / SHEFFIELD	30		<none>	1 Sep 1908	1 Oct 1908
KVP.05	KIVETON PARK · SHEFFIELD / 1	26+15	6 Oct 1908	<time>	2 Feb 1909	23 Mar 1922
KVP.06	KIVETON PARK / SHEFFIELD	24		*	5 Jul 1941	18 Sep 1947
KVP.07	KIVETON PARK / SHEFFIELD	29		<time>	7 Dec 1949	
KVP.08	KIVETON PARK / SHEFFIELD	27+16		A	8 Mar 1940	
				B	5 Apr 1949	
				<none>	19 Jul 1940	24 Nov 1989
				<time>	15 Jan 1952	16 Sep 1972
KVP.09	KIVETON PARK / SHEFFIELD	24		2	21 Sep 1978	
KVP.10	KIVETON PARK / SHEFFIELD	24		3	26 Oct 1964	
KVP.11	KIVETON PARK / SHEFFIELD	24		1	30 Jun 1972	



1950s

References Ron Ward & William Sedgewick, *Sheffield's Post Offices in the Wapentake of Strafforth and Tickhill*, pp33-34, YPHS, 1979
 William Sedgewick, *The Temporary Handstamps of Yorkshire*, p37, YPHS, April 1988
 Stanley Cohen et al, *Collecting British Squared Circle Postmarks*, p244, Cohen, Marbella, Spain, 2nd Edition, 2006

Kiveton Park Colliery

Kiveton Park Station

Office Dates	Opened	1877 as Kiveton Park Colliery
	Renamed	by Jul 1918 to become Kiveton Park Station
	Closed	31 Aug 1978 on opening of South Anston
Locations	1946	Kiveton Park Railway Station
Postmasters	1871	Johnathan West
	1932 to 1978	J. Booler
Telegraph Code	1915	KPC

Postmarks Recorded



Type KPC.01



Type KPC.02



Type KPC.03



Type KPC.04



Type KPC.05

Type	Text	Size	Date Issued	Code	Earliest	Latest
KPC.01	KIVETON PARK / COLLIERY / SHEFFIELD	28	7 Jan 1895			
KPC.02	KIVETON · PARK · COLLIERY	24		<time>	1905	21 Jun 1915
KPC.03	KIVETON PARK STATION / SHEFFIELD		1 Dec 1917	<time>		
KPC.04	KIVETON PARK STATION / SHEFFIELD	24	3 Jan 1918	*	7 Feb 1918	16 Jun 1927
KPC.05	KIVETON PARK STATION / SHEFFIELD	27+16		*	28 Sep 1948	31 Aug 1978



1960s

References Ron Ward & William Sedgewick, *Sheffield's Post Offices in the Wapentake of Strafforth and Tickhill*, pp35-38, YPHS, 1979
 F.W. Taylor, *Colliery Postmarks 1854-1995*, p46, Taylor, Morpeth, undated (c1997?)

Langsett Road

68 Langsett Road

77 Langsett Road

Office Dates	Opened	1 Sep 1871 as Langsett Road
	Re-named	26 May 1908 as 68 Langsett Road
	Re-named	16 Nov 1985 as 77 Langsett Road
	Closed	28 Apr 1994
Locations	1879 to 1881	68 Langsett Road
	1891 to 1893	84 Langsett Road
	1901 to 1972	68 Langsett Road
	1985 to 1994	77 Langsett Road
Postmasters	1869	Thomas Pickford
	1879 to 1881	Joseph Pickford
	1891 to 1893	Hebert Gilling
	1901 to 1911	Mrs Ada Storey
	1922 to 1951	Mrs Beatrice Lamb
	1954 to 1957	Bernard Lamb
	1959 to 1969	Mrs Jean Sheppard
	1972 to 1974	Kelvin Stores
Sub-Office Number		48

Postmarks Recorded



Type LTR.01



Type LTR.02



Type LTR.03



LTR.04



LTR.05

Type	Text	Size	Date Issued	Code	Earliest	Latest
LTR.01	LANGSETT RD / SHEFFIELD	23	19 Apr 1881	A	9 Jun 1894	
LTR.02	68 LANGSETT RD / SHEFFIELD	24	1908	*	10 Sep 1912	30 Jun 1913
LTR.03	68 LANGSETT RD, SHEFFIELD 6.	23		*	27 Oct 1950	29 Sep 1981
LTR.04	68 LANGSETT RD, SHEFFIELD 6	24		A	24 Jul 1967	
				2	5 Apr 1982	
LTR.05	LANGSETT ROAD / SHEFFIELD 6	23		*	27 Apr 1987	
				2	6 May 1987	



1950



1967

Langsett Road North

299 Langsett Road

332 Langsett Road

Office Dates	Opened	2 May 1881 as Langsett Road North
	Re-named	26 May 1908 as 332 Langsett Road
	Re-named	c.1950 as 299 Langsett Road
	Closed	1 Mar 1973
Locations	1901 to 1944	332 Langsett Road
	1959 to 1974	299 Langsett Road
Postmasters	1881	Tom Weston
	1901	Mrs Jessie Hockaday
	1905 to 1922	Miss Annie Sanderson
	1925 to 1944	Mrs Margaret N. Williamson
	1951 to 1969	Henry C.S. Bradwell & Mrs E. Bradwell
Telegraph Code		XFM
Sub-Office Number		46


Postmarks Recorded



Type LRN.01



Type LRN.02



Type LRN.03

Type	Text	Size	Date Issued	Code	Earliest	Latest
LRN.01	LANGSETT RD NORTH / SHEFFIELD	23	19 Apr 1881	B	11 Jul 1903	
				C	Proof	
LRN.02	332 LANGSETT RD / SHEFFIELD	24	22 May 1908	*	3 Jul 1916	11 Sep 1925
LRN.03	299 LANGSETT RD. SHEFFIELD 6	24		*	27 Oct 1950	1 Mar 1973



1921



1923



1950



1973

Laughton

Office Dates	Opened	10 Nov 1848 under Rotherham
	Transferred	12 Nov 1928 to Sheffield
	Closed	22 Nov 2000
Locations	1861	Laughton en le Morthen village
	1892	High Street
	1929 to 1962	13 High Street
Postmasters	1848	William Robinson
	1849	Charles Swannacke
	1861	William Robinson
	1881 to 1901	Henry Dobb

Postmarks Recorded



Type LGN.01



Type LGN.02
*Possibly Laughton
in Lincolnshire or Sussex*



Type LGN.03



Type LGN.04



Type LGN.05



Type LGN.06

Type	Text	Size	Date Issued	Code	Earliest	Latest
LGN.01	LAUGHTON	26	12 Feb 1848		11 Oct 1850	21 Apr 1859
LGN.02	LAUGHTON	20		A	5 Mar 1875	29 Apr 1899
LGN.03	LAUGHTON / ROTHERHAM	29	4 Jan 1894			
LGN.04	LAUGHTON / ROTHERHAM	21		<time> <none>	18 Jan 1905 18 Jun 1923	1908
LGN.05	LAUGHTON / SHEFFIELD	27+17		A B	26 Apr 1948 14 Jan 1952	11 Oct 1963 31 Jan 1958
LGN.06	LAUGHTON / SHEFFIELD	27+17		A <none>	4 Sep 1963 6 Dec 1978	



1952



1978

Laughton Common

Office Dates	Opened	2 Jan 1911 under Dinnington, Rotherham
	Transferred	12 Nov 1928 to Sheffield
Locations	2015 to 2017	5 Hangsman Lane, Laughton Common
	2018	Outgang Lane, Dinnington

Postmarks Recorded



Type LGC.01



Type LGC.02

Type	Text	Size	Date Issued	Code	Earliest	Latest
LGC.01	LAUGHTON COMMON / DINNINGTON / ROTHERHAM	29	22 Oct 1910			
LGC.02	LAUGHTON COMMON / SHEFFIELD	24		*	2 Jan 1952	7 Dec 1978



1952



1978

Leigh Street

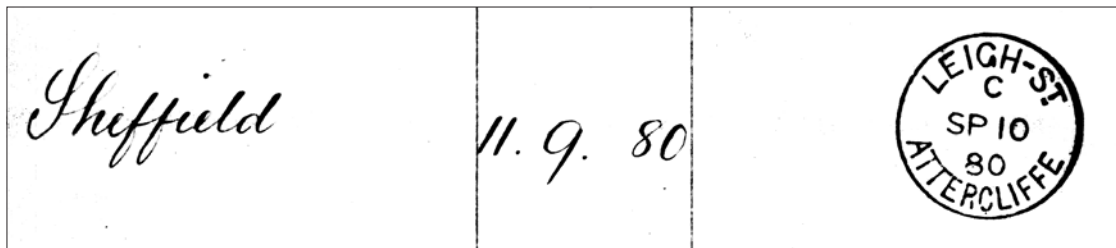
Office Dates	Opened	1 Nov 1880
	Renamed	1 Aug 1881 as Attercliffe Common
Locations	1881	150 Attercliffe Common
Postmasters	1881	John Charles Whiteley

Postmarks Recorded



Type LGH.01

Type	Text	Size	Date Issued	Code	Earliest	Latest
LGH.01	LEIGH-ST / ATTERCLIFFE	24	11 Sep 1880	C		



Leopold Street

Office Dates

Opened

17 Mar 1994 replacing Steel City House

Closed

1997 replaced by [Norfolk Row](#)

Locations

Postmasters

Postmarks Recorded



Type LPD.01

Type	Text	Size	Date Issued	Code	Earliest	Latest
LPD.01	LEOPOLD STREET SHEFFIELD / Post / Office	25		A	8 Nov 1996	
				B	16 Sep 1994	15 Oct 1996
				F	8 Nov 1994	23 Mar 1995
				G	3 Apr 1997	6 Oct 1997

Lindsay Avenue

Office Dates	Opened	by 1955
	Closed	by Jul 2015
Locations	1959 to 1974	101 Lindsay Avenue
Postmasters	1959	Mr Willoughby
	1963	Mr Travis
Sub-Office Number		213

Postmarks Recorded



Type LYA.01



Type LYA.02



Type LYA.03

Type	Text	Size	Date Issued	Code	Earliest	Latest
LYA.01	LINDSAY AVENUE SHEFFIELD 5	24		*	16 Oct 1956	5 Dec 1972
LYA.02	LINDSAY AVE . SHEFFIELD 5	24		*	1 Nov 1967	
				2	11 Nov 1976	
LYA.03	LINDSAY AVE SHEFFIELD 5 / Post / Office	25		R	14 Feb 2004	



1956



1976

Little Sheffield

Office Dates

Opened	1817
Closed	1833

Postmarks Recorded

No handstamps seen

Litton

Derbyshire

Office Dates	Opened	1857 under Bakewell
	Transferred	1858 to Sheffield
	Transferred	1885 to Stockport
	Transferred	1892 to Buxton
Locations	1994	Village Stores, Church View
	2018	The Old Smithy, The Green
Postmasters	1857	Martin Furniss
	1857 to 1864	William Hurst
	1864 to 1875	John (or Joseph?) Walker
	1875 to 1879	Charlotte Walker
	1879 to 1907	Sarah Walker
	1908 to 1911	Martin Lodge
	1911	Charles Edward Tym
	1911 to 1932	Miss Mary Jane Hill
	1941	Miss Elizabeth Hall

Postmarks Recorded



Type LTN.01



Type LTN.02



Type LTN.03



Type LTN.04



Type LTN.05



Type LTN.06



Type LTN.07

Type	Text	Size	Date Issued	Code	Earliest	Latest
LTN.01	LITTON	26	23 Mar 1857			
LTN.02	LITTON / BUXTON	29	25 Nov 1892			
LTN.03	LITTON / BUXTON	30			19 Feb 1903	
LTN.04	LITTON / BUXTON	24			19 Aug 1906	1922
LTN.05	LITTON / BUXTON	28			3 Feb 1914	
LTN.06	LITTON / BUXTON	27+15		B	17 Jan 1935	
LTN.07	LITTON BUXTON / DERBYSHIRE	23			11 Jul 1979	

References David Ripley, *History of the Post in North West Derbyshire*, pp70-71, DPHS, Stockport, 1994
Eric Lewis, William Sedgewick & Ron Ward, *Sheffield Posts in Peakland and the Hope Valley*, p66 & P15, YPHS, 1979
James A. Mackay, *Sub-Office Rubber Datestamps of England & Wales*, p232, Mackay, Dumfries, 1986

Lodge Moor

Office Dates	Opened	29 Mar 1965
Locations	2016 to 2018	58 Rochester Road
Sub-Office Number		227

Postmarks Recorded



Type LGM.01

Type	Text	Size	Date Issued	Code	Earliest	Latest
LGM.01	LODGE MOOR SHEFFIELD 10	24		*	29 Mar 1965	17 Jan 1974



1965

Lordens Hill

Office Dates	Opened	9 Oct 1929
	Closed	2 Mar 1978
Locations		Dinnington

Postmarks Recorded



Type LHD.01

Type	Text	Size	Date Issued	Code	Earliest	Latest
LHD.01	LORDENS HILL / DINNINGTON SHEFFIELD			*	16 Dec 1932	2 Mar 1978



1951



1978


Low Edges Road

Office Dates	Opened	7 May 1957
Locations	1957 to 1963 2018	Sheffield & Ecclesall Co-op 'on estate' 124 Low Edges Road
Postmasters	1957 to 1963	Mr Winson
Sub-Office Number		221

Postmarks Recorded



Type LER.01




Type LER.02

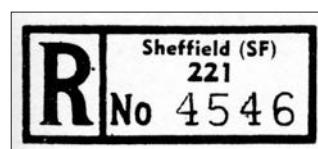


Type LER.03

Type	Text	Size	Date Issued	Code	Earliest	Latest
LER.01	LOW EDGES RD. SHEFFIELD 8	24		*	7 May 1957	11 Jan 1965
				2	16 May 1977	
LER.02	LOW EDGES RD SHEFFIELD. 8	24		*	27 Mar 1999	
LER.03	LOW EDGES RD SHEFFIELD 8	25		A	15 Apr 2003	11 Sep 2003
				B	4 Mar 2003	11 Feb 2004



1957



Lower Heeley

Office Dates	Opened	1 Jan 1853
	Closed	1857
Locations	1852	Possibly 'near the bottom of Well Road'

Postmarks Recorded



Type LHY.01

Type	Text	Size	Date Issued	Code	Earliest	Latest
LHY.01	LOWER - HEELEY	26	28 Dec 1852			

Lower Manor

Office Dates	Opened	13 Jan 1929
	Closed	30 Sep 2009
Locations	1931 to 1942	300 Prince of Wales Road
	1954 to 1974	291 Prince of Wales Road
Postmasters	1931 to 1942	Frank Marsh
	1954 to 1974	Harry Greaves
Sub-Office Number		97

Postmarks Recorded



Type LWM.01




Type LWM.02



Type LWM.03

Type	Text	Size	Date Issued	Code	Earliest	Latest
LWM.01	LOWER MANOR SHEFFIELD	24		*	3 Oct 1950	3 Mar 1969
LWM.02	LOWER MANOR . SHEFFIELD 2 / T	24		*	12 Dec 1951	8 Nov 1952
LWM.03	LOWER MANOR SHEFFIELD	24		A	28 Feb 1986	



1950



1969

Lower Shire Green

Office Dates	Opened	11 Nov 1931
Locations	1937 to 1941	489 Bellhouse Road
	1942 to 2016	495 Bellhouse Road
	2018	499 Bellhouse Road
Postmasters	1937 to 1941	Joseph Cobbett
	1942	William Fisher
	1951 to 1971	Reginald Adams
Telegraph Code	1947	XVG
Sub-Office Number		117

Postmarks Recorded



Type LSG.01



Type LSG.02



Type LSG.03

Type	Text	Size	Date Issued	Code	Earliest	Latest
LSG.01	LOWER SHIRE GREEN SHEFFIELD	24		*	2 Mar 1951	6 Jan 1969
LSG.02	LOWER SHIRE GREEN . SHEFFIELD 5	24		*	28 Feb 1986	
LSG.03	LOWER SHIREGREEN SHEFFIELD 5	25		A	14 Feb 2004	



1951

Loxley

Office Dates	Opened	1882
	Closed	13 Nov 2008
Locations	1901 to 1931	Loxley Road
	1942	39 Loxley Road
	1953 to 2008	501 Loxley Road
Postmasters	1901	George Lingard
	1905 to 1931	Asline Wilmot Lingard
	1942	Ralph Thompson

Postmarks Recorded



Type LXY.01



Type LXY.02



Type LXY.03



Type LXY.04



Type LXY.05

Type	Text	Size	Date Issued	Code	Earliest	Latest
LXY.01	LOXLEY / SHEFFIELD	29	29 Jul 1897			
LXY.02	LOXLEY / SHEFFIELD	29			3 May 1924	18 Aug 1924
LXY.03	LOXLEY / SHEFFIELD	27+16		A	22 Jan 1952	15 Dec 1955
				B	14 Jan 1931	
LXY.04	LOXLEY / SHEFFIELD	27+16		A	21 Apr 1958	5 Jan 1993
LXY.05	LOXLEY SHEFFIELD / Post / Office	25		A	22 Sep 2004	



1924



1952



1958



1979

Lydgate

Office Dates	Opened	1 Jul 1891
	Renamed	1913 as Crosspool
Locations	1901 to 1911	2-6 Sandygate Road
Postmasters	1901 to 1911	Henry Bradbury

Postmarks Recorded



Type LYG.01

Type	Text	Size	Date Issued	Code	Earliest	Latest
LYG.01	LYDGATE / SHEFFIELD	24		C	25 Oct 1905	



1905

Lynmouth Road

Office Dates	Opened	1 Feb 1902
	Closed	26 Jun 2003
Locations	1905 to 1974	694 Abbeydale Road Corner of Lynmouth Road
Postmasters	1905	Percy Bradbury
	1911	William Maxwell MacBrair
	1922	Mrs Ester Bertha MacBrair
	1931	Richard C. Soper
	1940 to 1971	Mrs Jennie Williams
	1973 to 1974	Mrs E. Smith
Sub-Office Number		68

Postmarks Recorded



Type LYN.01



Type LYN.02



Type LYN.03



Type LYN.04



Type LYN.05

Type	Text	Size	Date Issued	Code	Earliest	Latest
LYN.01	LYNMOUTH · R ^D / SHEFFIELD	24		*	2 Aug 1904	23 Sep 1912
LYN.02	LYNMOUTH · R ^D / SHEFFIELD	23.5		*	25 Sep 1917	13 May 1924
LYN.03	LYNMOUTH R ^D SHEFFIELD 7.	24		*	24 Feb 1947	16 Jul 1958
				<none>	27 Mar 1999	
LYN.04	LYNMOUTH ROAD . SHEFFIELD 7	24		*	20 Nov 1964	7 Sep 1984
LYN.05	LYNMOUTH ROAD SHEFFIELD 7	24		<none>	27 Mar 1999	

Note: examples of LYN.03 and LYN.05 were obtained the same day on a visit by a collector



1924



1916



1969

This page is intentionally left blank.

Malin Bridge

Office Dates	Opened	by 1881
	Closed	23 Jul 2003
Locations	1881 to 1891	224 Holme Lane †
	1901	238 Holme Lane †
	1911	3-5 Loxley Road
	1922 to 1954	3 Loxley Road
	1957 to 1959	2 Loxley Road
	1963 to 1974	6 Loxley Road
		† Same building, but street was renumbered.
Postmasters	1881 to 1891	John Allen
	1901 to 1911	Miss Ada Allen; Mrs Ada Schofield from 1907
	1922 to 1925	Norman Alfred McNally
	1931 to 1942	Sydney Mount
	1951 to 1954	Mrs Bertha Mount
	1957 to 1959	Mr Greenwood
	1963 to 1965	A. Shaw
	1971 to 1974	Gordon Albert Edy
Sub-Office Number		90



1950



1958

Malin Bridge, continued

Postmarks Recorded



Type MBG.01



Type MBG.02



Type MBG.03




Type MBG.04




Type MBG.05



Type MBG.06



Type MBG.07



Type MBG.08

Type	Text	Size	Date Issued	Code	Earliest	Latest
MBG.01	MALIN BRIDGE / SHEFFIELD	29	3 Aug 1889			
MBG.02	MALIN · BRIDGE	23		<time>	17 Dec 1900	10 Jul 1915
MBG.03	MALIN BRIDGE / SHEFFIELD	29		<time>	12 Feb 1914	
MBG.04	MALIN BRIDGE / SHEFFIELD	28+17		<time>	2 Sep 1919	21 Sep 1927
MBG.05	MALIN BDGE / SHEFFIELD	29		<time>	6 Aug 1927	18 Aug 1927
MBG.06	MALIN BRIDGE SHEFFIELD 6.	23		*	19 Aug 1946	29 Feb 1963
MBG.07	MALIN BRIDGE . SHEFFIELD 6	24		*	30 Jun 1965	
MBG.08	MALIN BRIDGE . SHEFFIELD 6.	23		2	23 Mar 1970	17 Dec 1991

Manor

Office Dates	Opened	4 Aug 1926
Locations	1931 to 1970	84 Wulfric Road
	2018	129A Fairleigh
Postmasters	1931 to 1942	Reginald Swann
	1951 to 1954	Harry Unwin
	1957	C. Unwin
	1959 to 1963	Mr Bartholomew
Sub-Office Number		89

Postmarks Recorded



Type MNR.01



Type MNR.02



Type MNR.03



Type MNR.04

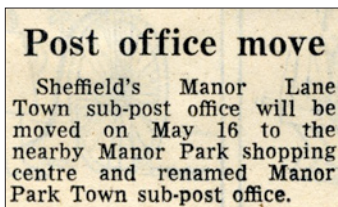
Type	Text	Size	Date Issued	Code	Earliest	Latest
MNR.01	MANOR / SHEFFIELD	24		*	20 Nov 1949	25 Oct 1952
MNR.02	MANOR . SHEFFIELD 2 / 1	24		*	10 Feb 1964	28 Dec 1994
MNR.03	MANOR . SHEFFIELD 2	24		*	26 Oct 1964	15 Dec 1989
MNR.04	MANOR SHEFFIELD 2 / A	23		2	15 Dec 1989	



c1957

Manor Lane

Office Dates	Opened	Nov 1951
	Closed	14 May 1966 when replaced by Manor Park
Locations	1954 to 1966	211 Manor Lane
Postmasters	1966	Wilfred Richardson
Sub-Office Number		201



Sheffield Morning Telegraph 8 May 1966

Postmarks Recorded



Type MNL.01

Type	Text	Size	Date Issued	Code	Earliest	Latest
MNL.01	MANOR LANE . SHEFFIELD 2.	24		*	1 Dec 1951	12 Nov 1963



1951

Manor Park

Office Dates	Opened	16 May 1966 replacing Manor Lane
Locations	1966 2004 to 2018	Manor Park Centre 38 Manor Park Centre
Postmasters	1966	Wilfred Richardson
Sub-Office Number		201

Postmarks Recorded



Type MNP.01



Type MNP.02

Type	Text	Size	Date Issued	Code	Earliest	Latest
MNP.01	MANOR PARK . SHEFFIELD 2.	24		1	16 May 1966	Dec 1987
MNP.02	MANOR PARK . SHEFFIELD 2	24		2	16 May 1966	12 Dec 1989



1966


Margetson Crescent

Office Dates	Opened	2 Jan 1951
Locations	1953 to 1959	39 Margetson Crescent
	1971 to 1974	41 Margetson Crescent
	2018	35 Margetson Crescent
Postmasters	1951 to 1954	Mr Shaw
	1957 to 1963	Mr Lomas
	1971 to 1974	A. Lomas
Telegraph Code	1951	ICG
Sub-Office Number		29

Postmarks Recorded



Type MGC.01



Type MGC.02



Type MGC.03

Type	Text	Size	Date Issued	Code	Earliest	Latest
MGC.01	MARGETSON CRESCENT . SHEFFIELD.5	24		*	2 Jan 1951	23 Oct 1967
				2	14 Dec 1964 or 1984	
MGC.02	MARGETSON CRESCENT . SHEFFIELD 5.	24		1	10 Dec 1986	
MGC.03	MARGETSON CRES SHEFFIELD / Post / Office	25		A	26 Oct 2006	



1951

Marsh Lane

Derbyshire

Office Dates	Opened	1870 under Chesterfield
	Transferred	Jun 1913 to Sheffield
	Closed	10 Feb 2009
Locations		
Postmasters	1856	George Billam
	1881 to 1887	Joseph Stevenson
	1891 to 1895	James Morton
	1898	Robert West
	1903 to 1908	Isaac Smedley Jnr
	1916 to 1925	John Turner
	1992	Mr Hodgeson
	1992 to 2003	Mrs Wendy Taylor
	2003	John Tyrie
Telegraph Code	1948	MRL

Postmarks Recorded



Type MHL.01



Type MHL.02



Type MHL.03

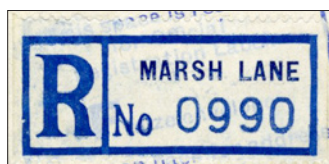


Type MHL.04



Type MHL.05

Type	Text	Size	Date Issued	Code	Earliest	Latest
MHL.01	MARSH LANE / CHESTERFIELD	29	1 Jun 1893			
MHL.02	MARSH LANE / CHESTERFIELD	24		<time>	24 Oct 1906	
MHL.03	MARSH LANE / SHEFFIELD	24	12 Oct 1912	<time>	1 Dec 1925	
MHL.04	MARSH LANE / SHEFFIELD	27+16		*	3 Sep 1951	
				A	31 Aug 1965	7 Mar 1968
				B	9 Mar 1967	15 Jan 1968
MHL.05	MARSH LANE BO / SHEFFIELD	23		A	4 Mar 2003	



1951

Reference "Marsh Lane", *Derbyshire Messenger*, Vol. 8, p80, DPHS, April 2003

Meadowhall

Office Dates	Opened	4 Sep 1990
	Closed	16 Jul 1999
Locations	1990	Sainsbury's Savacentre in shopping mall
Postmasters	1990	Peter Hopkins

Postmarks Recorded



Type MWL.01



Type MWL.02

Type	Text	Size	Date Issued	Code	Earliest	Latest
MWL.01	MEADOWHALL SAVACENTRE / SHEFFIELD	24		1	4 Sep 1990	26 Mar 1992
				3	4 Sep 1990	
				4	14 Apr 1994	
MWL.02	SAVACENTRE MEADOWHALL / SHEFFIELD	25		A	25 Nov 1995	4 Jun 1998
				C	24 Jun 1998	



1990

Meadowhead

Derbyshire until 1934

Office Dates	Opened	1929
Locations	1931 to 1951	302 Meadow Head
	1959 to 1973	348 Meadow Head or 348 Meadowhead
	2005 to 2018	335 Meadowhead (Spar Store)
Postmasters	1931 to 1940	Stanley Stacey
	1942 to 1951	Ernest Cole Fletcher
	1954 to 1959	Tom W. Pemberton
	1969	John Weston Ltd
	1971 to 1973	Michael Brown
Telegraph Code		QAY
Sub-Office Number		98

Postmarks Recorded



Type MWH.01



Type MWH.02



Type MWH.03



Type MWH.04



Type MWH.06



Type MWH.05

Type	Text	Size	Date Issued	Code	Earliest	Latest
MWH.01	MEADOW HEAD / SHEFFIELD	28	May 1929			
MWH.02	MEADOW HEAD. / SHEFFIELD 8.	24		*	10 Feb 1964	30 Jul 1981
MWH.03	MEADOWHEAD.SHEFFIELD.8	28		2	26 Aug 1982	
MWH.04	MEADOWHEAD SHEFFIELD 8	24		*	22 Aug 1992	
MWH.05	MEADOWHEAD / SHEFFIELD 8	74x35			20 Apr 1972	
MWH.06	MEADOWHEAD SHEFFIELD / Post / Office	25		Z	16 Jun 2004	

Meersbrook Bank

Derbyshire until 1901

Office Dates	Opened	1881
	Closed	1971
Locations	1901	187 Chesterfield Road
	1905	189 Chesterfield Road
	1911 to 1971	269 Chesterfield Road
Postmasters	1901	Frederick Brown
	1905	Mrs Annie Madin
	1911	Mrs Mary Turner
	1922 to 1925	Mrs Ester A. Pownall
	1931	Mrs Nellie Stewart
	1951 to 1959	Bruce South
	1963 to 1971	Mrs G. Allen
Sub-Office Number		58

Postmarks Recorded



Type MKB.01



Type MKB.02



Type MKB.03

Type	Text	Size	Date Issued	Code	Earliest	Latest
MKB.01	MEERSBROOK · BANK	19		A	23 Jun 1897	22 Aug 1904
				B	19 Sep 1886	30 Apr 1891
				C	5 Jul 1898	
				D	27 Jul 1903	19 Jan 1905
MKB.02	MEERSBROOK · BANK / SHEFFIELD	24		*	24 Dec 1917	3 May 1947
MKB.03	MEERSBROOK BANK.SHEFFIELD . 8	24		*	19 Jan 1970	



1917



1947

Middle Handley

Derbyshire

Office Dates	Opened	30 Jul 1856 as Handley under Chesterfield
	Renamed	Jan 1857 to become Middle Handley
	Transferred	1912 to Sheffield
	Closed	31 Dec 1993

Locations

Postmasters	1856	Thomas Fox
	1887 to 1902	Mrs Ann Turner
	1903 to 1904	Mary J. Moorcroft
	1904 to 1925	Herbert S. Keller

Postmarks Recorded



Type MDH.01



Type MDH.0



Type MDH.03



Type MDH.04



Type MDH.05

Type	Text	Size	Date Issued	Code	Earliest	Latest
MDH.01	HANDLEY	27	29 Jul 1856			
MDH.02	MIDDLE HANDLEY / CHESTERFIELD	28	1 Jun 1893		29 Mar 1912	
MDH.03	MIDDLE HANDLEY / SHEFFIELD	28	22 Oct 1912		18 May 1922	17 Nov 1922
MDH.04	MIDDLE HANDLEY / CHESTERFIELD	27+16		B	8 Aug 1935	
MDH.05	MIDDLE HANDLEY / SHEFFIELD	27+16		*	14 Apr 1949	8 Jan 1973



1952

Reference "Middle Handley", *Derbyshire Messenger*, Vol. 9, p15, DPHS, October 2003

Middlewood Road

Office Dates	Opened	by Oct 1905
	Closed	22 Jul 2004
Locations	1911 to 2004	299 Middlewood Road
Postmasters	1911 to 1931	George Edward Froggatt
	1938 to 1942	Mrs Mary Hinchliffe (formerly Mary Froggatt)
	1951	Bernard Hinchliffe
	1954 to 1974	Arthur J. Badger
Sub-Office Number		86

Postmarks Recorded



Type MWR.01



Type MWR.02



Type MWR.03



Type MWR.04

Type	Text	Size	Date Issued	Code	Earliest	Latest
MWR.01	MIDDLEWOOD R ^D / SHEFFIELD	24		*	11 Nov 1910	13 Aug 1915
MWR.02	MIDDLEWOOD R ^D . SHEFFIELD 6.	23		*	24 Feb 1947	14 Oct 2002
MWR.03	MIDDLEWOOD ROAD . SHEFFIELD 6	24		A	10 Jan 1974	2 Mar 1998
MWR.04	MIDDLEWOOD ROAD SHEFFIELD 6.	24		B	12 Jun 1996	2 Jun 1997



1915



1950



1974

Midhopestones

Office Dates	Opened	1 Jan 1898
	Closed	?
	Reopened	7 Sep 1921
	Closed	1972
Locations	1905	Corner of the A616 and Mortimer Road
Postmasters	1901 to 1905	John W. Rodgers

Postmarks Recorded

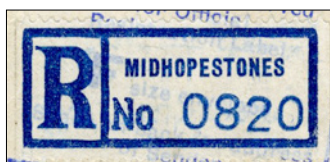


Type MPS.01



Type MPS.02

Type	Text	Size	Date Issued	Code	Earliest	Latest
MPS.01	MIDHOPESTONES	24		<time>	21 Mar 1906	10 Sep 1910
MPS.02	MIDHOPESTONES / SHEFFIELD	27+16		A <none>	26 Jan 1951 24 Feb 1970	



1951

Millhouse Green

Office Dates	Opened	1883
	Closed	by 14 Oct 2016
Locations	1891 to 1980	Manchester Road
Postmasters	1891	Joseph Charlesworth

Postmarks Recorded



Type MHG.01



Type MHG.02



Type MHG.03

Type	Text	Size	Date Issued	Code	Earliest	Latest
MHG.01	MILLHOUSE GREEN / SHEFFIELD	28	2 Aug 1895			
MHG.02	MILLHOUSE GREEN / SHEFFIELD	27+16			18 Jun 1951	21 Mar 1990
MHG.03	MILLHOUSE GREEN SHEFFIELD / Post / Office	25		A	3 Mar 2004	



1951



1959

Millhouses

Office Dates	Opened	1881
Locations	1905 to 1911	995 Abbeydale Road
	1922 to 2018	985 Abbeydale Road
Postmasters	1881 to 1891	Sarah Ann Morgan
	1905	Edwin Smith Beer
	1911 to 1925	Francis William Scothron
	1931 to 1959	Frank Shaw
	1959 to 1963	D. Loversidge
	1965 to 1974	K.W. Walton
Telegraph Code		XMH
Sub-Office Number		60



1921



1950



1969

Millhouses, continued

Postmarks Recorded




Type MLH.01



Type MLH.02



Type MLH.03



Type MLH.04



Type MLH.05



Type MLH.06



Type MLH.07



Type MLH.08

Type	Text	Size	Date Issued	Code	Earliest	Latest
MLH.01	MILLHOUSES / SHEFFIELD	28	15 Jul 1886	<none>		
MLH.02	MILLHOUSES	21		A	28 Oct 1899	24 Sep 1904
				B	21 Jan 1895	30 Jan 1905
				C	12 Sep 1898	16 Aug 1904
MLH.03	MILLHOUSES / SHEFFIELD	24		*	28 Apr 1921	18 Jul 1958
MLH.04	MILLHOUSES . SHEFFIELD 7	24		<none>	29 Feb 1964	6 Oct 1979
MLH.05	MILLHOUSES SHEFFIELD 7	24		A	6 Oct 1989	27 Mar 1999
				B	7 Sep 1984	10 Mar 1989
MLH.06	SHEFFIELD / MILLHOUSES / PARCEL / POST	77x35			6 Apr 1954	
MLH.07	MILLHOUSES & ECCLESALL / MID.RY .	30x22	18 May 1892			
MLH.08	SHEFFIELD / MILLHOUSES / Post / Office	25		A	6 Jul 2004	
				S	27 Mar 1999	

Moor

Office Dates	Opened	17 May 1854 as Sheffield Moor
	Renamed	1934 as The Moor
Locations	1854 to 1871	163 South Street
	1879 to 1911	165 South Street
	1922	South Street renamed The Moor
	1925 to 1963	198 The Moor
	1963	Corner of Bridgefield Road and Young Street
	1991	South Lane
	1993 to 1996	76 The Moor
	2004	108 The Moor
Postmasters	1854 to 1862	John Turner Charlesworth
	1871 to 1881	John William Charlesworth
	1901 to 1905	John William Charlesworth Jnr.
	1911	Charles Ernest Spurway
	1925	Miss Agnes A. MacKinnon
	1931 to 1937	Miss Margaret J. Copley
Telegraph Code	1870	SHF
	1893	XFS
Sub-Office Number		9

Postmarks Recorded - Sheffield Moor (until 1934)



Type MOR.01



Type MOR.02



Type MOR.03



Type MOR.04



Type MOR.05



Type MOR.06



Type MOR.07

Type	Text	Size	Date Issued	Code	Earliest	Latest
MOR.01	SHEFFIELD-MOOR	26	May 1854	A	Jul 1854	
MOR.02	SHEFFIELD-MOOR	22	23 Jun 1857	C	18 Nov 1857	
MOR.03	SHEFFIELD-MOOR	25	21 Jul 1857	C		
MOR.04	SHEFFIELD MOOR	22	8 Dec 1858	C		
MOR.05	SHEFFIELD-MOOR	23	30 Sep 1863	C		
				B	6 Nov 1863	
MOR.06	SHEFFIELD-MOOR	23	20 May 1867	A	16 May 1870	
				B	25 Oct 1872	
				A or B	16 Jun 1868	27 Jul 1868
MOR.07	SHEFFIELD-MOOR / SHEFFIELD	25	21 Nov 1878	A	8 Sep 1883	4 Mar 1903
				B	27 May 1896	3 Aug 1906
				P	20 Feb 1902	
				<none>	2 Jul 1913	22 Dec 1924

Moor, continued

Postmarks Recorded - The Moor (from 1934)



Type MOR.08



Type MOR.09



Type MOR.10



Type MOR.11



Type MOR.12



Type MOR.13



Type MOR.14

Type	Text	Size	Date Issued	Code	Earliest	Latest
MOR.08	THE MOOR . SHEFFIELD . 1 .	24		E	20 May 1950	18 Nov 1980
				F	5 Nov 1956	
				G	6 Sep 1949	24 Apr 1970
				K	26 May 1965	26 Jun 1970
				M	1 Nov 1965	15 May 1986
				*	8 Nov 1938	
MOR.09	THE MOOR . SHEFFIELD 1	23		<none>	24 Aug 1940	24 Mar 1947
				B	3 Jun 1948	
				D	26 Jan 1950	
				E	31 Oct 1967	
				K	18 Jul 1958	17 Nov 1958
MOR.10	THE MOOR . SHEFFIELD 1.	24		*	6 Feb 1942	
				E	19 May 1989	
				F	22 Apr 1972	
				J	19 Oct 1982	
				M	1 Jun 1959	
MOR.11	THE MOOR. SHEFFIELD 1.	24		H	8 Sep 1982	
MOR.12	THE MOOR / SHEFFIELD	24		B	12 Aug 1994	
MOR.13	THE MOOR SHEFFIELD / Post / Office	25		C	22 Apr 1996	1 Dec 1995
				G	12 Aug 1996	
				J	15 Sep 1995	
				K	21 Nov 1994	
				L	25 Nov 1995	3 Oct 1997
MOR.14	SHEFFIELD 1 / THE MOOR	?		L	29 Aug 1951	

The spacing on the different codes for Types MOR.08, MOR.09, MOR.10 and MOR.13 vary slightly, indicating they were different handstamps manufactured at the same time and used concurrently at different counter desks.

Moor, continued



1901



1920



1913



1923



1947



1956




1948



1950



1948



1948



1950



Moorhead

Office Dates	Opened	1 Mar 1899
	Closed	1921
Locations	1901 to 1905	24 Button Lane
	1911	13 South Street, Moor
Postmasters	1901 to 1911	Mrs Clarice Coulson

Postmarks Recorded



Type MHD.01

Type	Text	Size	Date Issued	Code	Earliest	Latest
MHD.01	MOORHEAD / SHEFFIELD	23		*	15 Nov 1900	12 Nov 1912
				*	1 Nov 1917	30 May 1918

The time code changed from a eight-pointed asterisk to the usual six-pointed version.



1900



1912

Mosborough

Derbyshire until 1968


Office Dates	Opened	1857 under Chesterfield
	Transferred	2 Jun 1891 to Sheffield
	Transferred	by Jul 1892 to Rotherham
	Transferred	1 Dec 1896 to Sheffield
Locations	1920 to 2018	60 High Street
Postmasters	1857 to 1879	Jane Kemp
	1883 to 1887	Edwin Kemp
	1891	Jane Kemp
	1895 to 1908	John Thomas Kemp
	1911	Mrs Ada A. Beel
	1912 to 1916	George David Beel
	1925	Mrs Sarah Elizabeth Redfearn
	1927	Edwin J.R. Redfern
	1932	Mrs Sarah Elizabeth Redfearn
	1934	Peter W. Yule
	1936 to 1941	Mrs A.G. Cooper
	1951	Victor W. Yule
	1954 to 1959	Victor S. Coggon
	1963 to 1965	Stanley Kelly
1968	Mrs K. Kelly	
1968 to 2004	Michael Fisher	
Telegraph Code	1893	MSB




1905



1921



1924



1951

References "Mosborough", *Derbyshire Messenger*, Vol. 9, pp23-24, DPHS, January 2004
 Norman Hill, *The Postal History of Rotherham and District*, Author, November 1960
 Ronald Ward, unpublished notes for a book on *The Postal History of Chesterfield*, c1990

Mosborough, continued

Derbyshire until 1968

Postmarks Recorded



Type MBH.01



Type MBH.02



Type MBH.03



Type MBH.04



Type MBH.05



Type MBH.06



Type MBH.07



Type MBH.08



Type MBH.09



Type MBH.10

Type	Text	Size	Date Issued	Code	Earliest	Latest
MBH.01	MOSBOROUGH	23	12 Apr 1857			
MBH.02	MOSBOROUGH / CHESTERFIELD	28	12 Oct 1888			
MBH.03	MOSBOROUGH	22		A	11 Sep 1905	23 Oct 1926
				B	5 Jun 1905	15 Oct 1914
				C	10 Aug 1903	30 Aug 1921
MBH.04	MOSBOROUGH / SHEFFIELD	30		<time>	1 Dec 1949	
MBH.05	MOSBOROUGH / SHEFFIELD	27+16		<none>	3 Oct 1930	22 Dec 1966
				B	4 May 1936	
				<time>	27 Sep 1950	30 Jul 1970
MBH.06	MOSBOROUGH / SHEFFIELD	27+16		<time>	9 Jul 1960	14 Feb 1961
MBH.07	MOSBOROUGH SHEFFIELD / 2	24			22 Sep 1988	
MBH.08	MOSBOROUGH . SHEFFIELD / 1	24		*	5 Jul 1965	3 Oct 2003
MBH.09	MOSBOROUGH SHEFFIELD / 2	24			3 Oct 1973	
MBH.10	MOSBOROUGH / SHEFFIELD S19	76x35			c1972	

Mytham Bridge

Derbyshire

Office Dates	Opened	1883
	Closed	1899
Locations	1888	1 mile west of Bamford
Postmasters	1888	Ambrose Marsden

Postmarks Recorded



Type MYB.01

Type	Text	Size	Date Issued	Code	Earliest	Latest
MYB.01	MYTHAM BRIDGE / SHEFFIELD	28	7 Aug 1895			

This page is intentionally left blank.

Neepsend

Office Dates	Opened	by Jul 1908 on closure of Neepsend Lane
	Closed	16 Jul 1975
Locations	1911 to 1974	71 Neepsend Lane
Postmasters	1911	Mrs Kate Oliver
	1923 to 1931	Mrs Ada Barkby (Mrs Ada Thorpe from 1930)
	1937 to 1942	Mrs Nellie Stewart
	1951 to 1954	Leonard Short
	1957 to 1965	D.P. Rooney
	1971 to 1974	Miss J.N. Shaw
Telegraph Code	1908	XFN
Sub-Office Number		34

Postmarks Recorded



Type NPD.01



Type NPD.02



Type NPD.03

Type	Text	Size	Date Issued	Code	Earliest	Latest
NPD.01	NEEPSSEND / SHEFFIELD	23	22 May 1908	*		
NPD.02	NEEPSSEND . SHEFFIELD 3.	24		*	2 Oct 1950	16 Oct 1963
NPD.03	NEEPSSEND . SHEFFIELD . 3	24		*	12 May 1952	16 Jul 1975
				2	16 Jul 1975	



1950



1975

Neepsend Lane

Office Dates	Opened	by 1891
	Closed	c1908 when replaced by Neepsend
Locations	1891 to 1901	62 Boyland Street
Postmasters	1891 to 1901	Charles Henry Cocking
Telegraph Code	1891	SNK

Postmarks Recorded



Type NPL.01

Type	Text	Size	Date Issued	Code	Earliest	Latest
NPL.01	NEEPSSEND LANE / SHEFFIELD	24		B	1 Apr 1895	

Nether Edge Road

Office Dates	Opened	1 Jan 1881
	Closed	by 14 Jun 2017
Locations	1891	3 Nether Edge Road †
	1901 to 1931	1½ Nether Edge Road †
	1937 to 1974	1b Nether Edge Road †
	2003	7B Nether Edge Road
	2014	Abbeylea Road † Same building, property renumbered twice
Postmasters	1891 to 1905	Charles Paul
	1911 to 1931	Mrs Elizabeth Ann Holt
	1937 to 1942	William R. Snailham
	1951	Mrs Margaret Heaton
	1954	Mrs S. Maudsley
	1957 to 1974	T.F. Broughton
	2014	Basharat Mahmood
Telegraph Code	1886	SGY
	1893	XFO
Sub-Office Number		21



1904



c1907



1912



1937



1958

Nether Edge Road, continued


Postmarks Recorded



Type NER.01



Type NER.02
Note mis-spelled SHEFFEILD



Type NER.03



Type NER.04



Type NER.05



Type NER.06



Type NER.07

Type	Text	Size	Date Issued	Code	Earliest	Latest
NER.01	NETHER•EDGE•RD / SHEFFIELD	24	3 Dec 1880	A	23 Jul 1896	2 Dec 1904
				B	6 Jun 1904	
				<none>	10 Jul 1912	2 Sep 1916
NER.02	NETHER EDGE RD / SHEFFEILD	33			14 Apr 1914	
NER.03	NETHER EDGE RD / SHEFFIELD	24		*	13 May 1937	8 Mar 1952
NER.04	NETHER EDGE RD. SHEFFIELD. 7	24		*	14 Oct 1957	13 Aug 1965
				2	14 Jan 1974	20 Jun 1975
NER.05	SHEFFIELD 7 / NETHER EDGE ROAD	60x41			Dec 1937	
NER.06	NETHER EDGE RD / SHEFFIELD 7	23		2	27 Mar 1999	
NER.07	NETHER EDGE ROAD / SHEFFIELD 7	24		3	27 Mar 1999	

Reference William Sedgewick, *The Temporary Handstamps of Yorkshire*, p45, YPHS, 1988

Netherthorpe

Office Dates	Opened	8 Jul 1965
	Closed	27 Aug 1997
Locations	1995	60 Fawcett Street
Postmasters		
Sub-Office Number		52 (previously allocated to Bolsover Street)

Postmarks Recorded



Type NTP.01



Type NTP.02

Type	Text	Size	Date Issued	Code	Earliest	Latest
NTP.01	NETHERTHORPE . SHEFFIELD 3.	24		*	11 May 1966	7 Sep 1984
NTP.02	NETHERTHORPE SHEFFIELD 3.	24			17 Feb 1993	



1966

Newfield Green

Office Dates	Opened	27 Sep 1965
Locations	2018	521 Gleadless Road
Postmasters		
Sub-Office Number		228

Postmarks Recorded



Type NFG.01



Type NFG.02

Type	Text	Size	Date Issued	Code	Earliest	Latest
NFG.01	NEWFIELD GREEN.SHEFFIELD 2	24		*	27 Sep 1965	22 Jul 1972
NFG.02	NEWFIELD GREEN SHEFFIELD 2	23		2	16 Nov 1973	6 Feb 1982



1965

Norfolk Row

Norfolk Street

Office Dates	Opened	22 Aug 1997 as Norfolk Row on closure of Leopold Street
	Renamed	26 Mar 2009 to become Norfolk Street
Locations	1997 to 2009	9 Norfolk Row
	2009 to 2018	194 Norfolk Street

Postmarks Recorded



Type NFK.01

Type	Text	Size	Date Issued	Code	Earliest	Latest
NFK.01	NORFOLK ROW SHEFFIELD / Post / Office	25		B H	26 Aug 1997 29 Sep 2004	19 Apr 1999

Northern Avenue

Office Dates	Opened	2 Dec 1936
Locations	1937 to 1974	135 Northern Avenue
	2018	135-137 Northern Avenue
Postmasters	1937 to 1965	George Henry Hallatt
	1971 to 1974	Brightside & Carbrook Co-Op
Sub-Office Number		128

Postmarks Recorded



Type NNA.01



Type NNA.02



Type NNA.03

Type	Text	Size	Date Issued	Code	Earliest	Latest
NNA.01	NORTHERN AVENUE . SHEFFIELD 2	24		*	4 Jun 1948	8 Sep 1951
NNA.02	NORTHERN AVENUE . SHEFFIELD 2	24		*	27 Jan 1966	
				3	28 May 1983	
NNA.03	NORTHERN AVENUE . SHEFFIELD 2	24		2	1 Dec 1995	



1948

Norton

Derbyshire until 1934

Office Dates	Opened	1832 as a receiving house
	Opened	Jul 1854 as post office
	Closed	c1945
Locations	1834 to 1939	School Lane
	1939 to 1942	Spring House, Norton Lane
Postmasters	1852	John Witheford
	1854 to 1910	Herbert Rhodes
	1911 to 1939	Mrs Selina Rhodes
	1939 to 1944	Mrs Mary Allen

Postmarks Recorded



Type NTN.01



Type NTN.02



Type NTN.03



Type NTN.04



Type NTN.05



1914



Type NTN.06



Type	Text	Size	Date Issued	Code	Earliest	Latest
NTN.01	NORTON - SHEFFIELD	30	1 May 1841		27 Aug 1841	20 Oct 1844
NTN.02	NORTON	25	29 Nov 1844		9 Feb 1846	4 Jul 1857
NTN.03	NORTON	25	3 Dec 1852		25 Sep 1854	23 Jul 1855
NTN.04	NORTON	22	8 Jun 1857			
NTN.05	NORTON / SHEFFIELD	29	11 Sep 1889		29 Sep 1911	11 Dec 1914
NTN.06	NORTON / SHEFFIELD	27+16		A	17 Aug 1929	8 Nov 1940
				B	28 Jul 1934	


Note: The records kept by Ron Ward seem confused with respect to the dates of use of the sans serif UDCs NTN.02, NTN.03 and NTN.04. Any confirming reports would be welcomed.

Reference: Ron Ward, *The Postal History of Dronfield District Sheffield*, pp47-63, YPHS, 1990

Norwood

Office Dates	Opened	8 Aug 1928
Locations	1931 to 1971	288 Herries Road
	2018	409 Herries Road
Postmasters	1931 to 1942	Rose & Son
	1951 to 1963	Frederick B. Mason
	1965 to 1971	A. & S.M. Bilby
Sub-Office Number		54

Postmarks Recorded



Type NWD.01



Type NWD.02



Type NWD.04



Type NWD.05

Type	Text	Size	Date Issued	Code	Earliest	Latest
NWD.01	NORWOOD / SHEFFIELD	23		*	9 Sep 1950	
NWD.02	NORWOOD SHEFFIELD 5	24		2	18 Dec 1973	
NWD.03	NORWOOD / PARCEL / POST / SHEFFIELD	75x35			1974	
NWD.04	NORWOOD / SHEFFIELD 5.	24		*	14 Oct 1966	
NWD.05	NORWOOD SHEFFIELD 5	25		S	14 Feb 2004	



1950



Type NWD.03



1973
Note (SFD) not (SF)

Nottingham Street

Office Dates	Opened	1 Mar 1882
	Closed	9 Dec 1971 replaced by Verdon Street
Locations	1891 to 1901	127 Nottingham Street
	1911 to 1925	125 Nottingham Street
	1931 to 1971	129 Nottingham Street
Postmasters	1891 to 1925	John Chambers Gibson
	1931	Walter J. Long
	1937 to 1942	Arnold Cliffe
	1951	Mrs Selina Cliffe
	1954	Mrs Mary Farrell
	1957 to 1963	W. Cummins
Sub-Office Number		63

Postmarks Recorded



Type NGS.01



Type NGS.02

Type	Text	Size	Date Issued	Code	Earliest	Latest
NGS.01	NOTTINGHAM • ^{SI} / SHEFFIELD	23		A	24 Apr 1896	8 Apr 1905
NGS.02	NOTTINGHAM ST. / SHEFFIELD	24		*	9 Jan 1951	16 Jun 1970
				A	14 Nov 1969	



1905



1951



1959

Oakbrook Road

Office Dates	Opened	1903
	Closed	13 Nov 2008
	Re-opened	Mar 2011
	Closed	by Aug 2013
Locations	1905 to 1937	204 Oakbrook Road
	1939 to 1974	207 Oakbrook Road
Postmasters	1905	Fred Robinson
	1911 to 1937	William Joseph Dilly
	1939	Miss May Dilly
	1940 to 1942	Mrs Annie Dilly
	1951 to 1959	Maurice Whittingham
	1963 to 1974	T. Barker
Sub-Office Number		73


Postmarks Recorded



Type OKR.01



Type OKR.02



Type OKR.03

Type	Text	Size	Date Issued	Code	Earliest	Latest
OKR.01	OAKBROOK RD / SHEFFIELD	29	22 Jul 1903			
OKR.02	OAKBROOK RD / SHEFFIELD	24		*	23 Apr 1910	18 Feb 1921
OKR.03	OAKBROOK RD . SHEFFIELD 11	24		*	15 Sep 1950	5 Jun 1967



1950



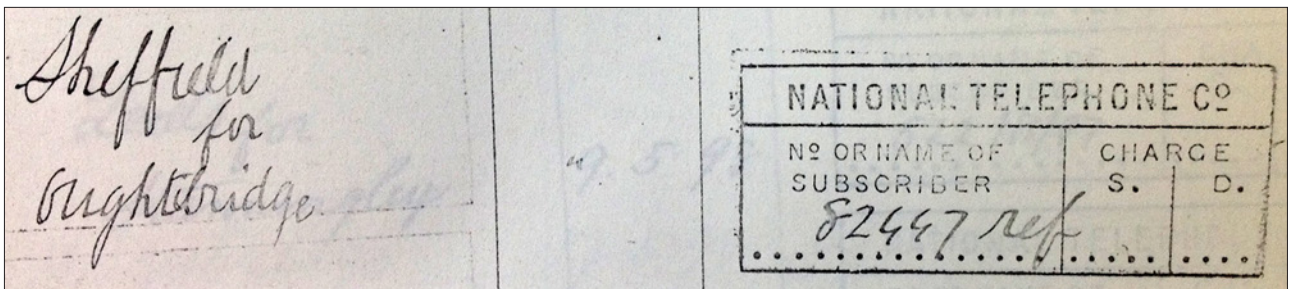
1921



1967

Oughtibridge

Office Dates	Opened	1849
Locations	1855 to 1903	Zion Terrace
	by 1922	Langsett Road (Zion Terrace renamed)
	1925 to 1954	4 Cock Hill
	1957 to 2016	4 Bridge Hill (Cock Hill renamed)
	2016 to 2018	52-54 Church Street
Postmasters	1851	Harriett Blackburn
	1891 to 1901	Mrs Jane Crookes
	1911	Mrs Lydia Unwin
	1925 to 1954	Percy Sensicall
	1957 to 1959	Mrs N. Sensicall
	1963	Mrs A. Duckenfield
	1965	J.A. Bell
Telegraph Code	1878	OBM



Type OBG.10



1914



1950

Oughtibridge, continued

Postmarks Recorded



Type OBG.01



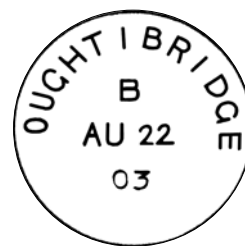
Type OBG.02



Type OBG.03



Type OBG.04



Type OBG.05



Type OBG.06



Type OBG.07



Type OBG.08



Type OBG.09

Type	Text	Size	Date Issued	Code	Earliest	Latest
OBG.01	OUGHTYBRIDGE	27	14 Apr 1849		21 Sep 1849	
OBG.02	OUGHTIBRIDGE	23	5 Jun 1857			
OBG.03	OUGHTIBRIDGE	20	22 Jul 1858			
OBG.04	OUGHTIBRIDGE	20	13 Apr 1876	A	22 Feb 1886	31 May 1902
				B	11 Apr 1892	
				C	2 May 1887	
				<time>	30 Nov 1903	1929
OBG.05	OUGHTIBRIDGE	31		B	22 Aug 1903	
OBG.06	OUGHTIBRIDGE / SHEFFIELD	36		<time>	Nov 1913	
OBG.07	OUGHTIBRIDGE / SHEFFIELD	27+16		A	12 Sep 1936	3 Oct 1978
				B	30 Apr 1936	23 Jun 1961
OBG.08	OUGHTIBRIDGE / SHEFFIELD	27+16		A	7 Nov 1962	4 Feb 1976
				B	25 Jul 1962	28 Sep 1970
				<none>	20 Dec 1961	
OBG.09	OUGHTIBRIDGE / SHEFFIELD	23		A	7 May 1966	30 Oct 1971
				B	2 Jul 1964	16 Jul 1993
OBG.10	NATIONAL TELEPHONE C ^o / N ^o OR NAME OF / SUBSCRIBER / CHARGE / S. D.	70x27	2 May 1898			

Owlerton

Office Dates	Opened	1852
	Closed	18 Jun 1976
Locations	1861 to 1871	9 Owlerton Road
	1901 to 1911	628 Penistone Road
	1922 to 1942	833-835 Penistone Road
	1951 to 1952	835 Penistone Road
	1957 to 1974	901 Penistone Road
Postmasters	1861 to 1871	William C. Woodcock
	1901 to 1905	James Henry Froggatt
	1911	Mrs Lucy Kitchen
	1922 to 1925	Mrs Maria Webster
	1931	Thomas Roden
	1937 to 1940	Mrs Eliza E. Joyce
	1942 to 1952	Thomas Edward Howson
	1957 to 1959	Mr Howson
	1963	Mr Thompson
Sub-Office Number		66

Postmarks Recorded



Type OWN.01



Type OWN.02



Type OWN.03



Type OWN.04



Type OWN.05

Type	Text	Size	Date Issued	Code	Earliest	Latest
OWN.01	OWLERTON	26	28 Dec 1852			
OWN.02	OWLERTON	21	3 Aug 1877	A	7 Oct 1903	
				B	26 Apr 1900	
				C	14 Jul 1879	
				D	3 Jun 1902	27 Oct 1903
				E	15 Aug 1903	20 Oct 1903
				F	8 Oct 1901	
OWN.03	OWLERTON / SHEFFIELD	23			1 Sep 1915	6 Sep 1929
OWN.04	OWLERTON . SHEFFIELD 6	24		*	18 Sep 1950	18 Jun 1976
OWN.05	PARCEL POST 1 / SHEFFIELD 6 / OWLERTON	56x32			G6	



1950



1976

Oxspring

Office Dates	Opened	1895
Locations	1901 1931 to 2018	Roughbirchworth Lane Sheffield Road
Postmasters	1901 2017	Mrs Mary Jane Sherratt M. & J. Broadhead

Postmarks Recorded




Type OXG.01



Type OXG.02



Type OXG.03



Type OXG.04



Type OXG.05

Type	Text	Size	Date Issued	Code	Earliest	Latest
OXG.01	OXSPRING / SHEFFIELD	25		A	14 Jul 1931	17 Dec 1931
OXG.02	OXSPRING / SHEFFIELD	24		B	23 Mar 1936	
OXG.03	OXSPRING / SHEFFIELD	27+16		A	8 Jul 1965	
				B	18 Jun 1951	13 Mar 1968
OXG.04	OXSPRING / SHEFFIELD	27+16		A	30 Jun 1992	15 Jul 1993
OXG.05	OXSPRING SHEFFIELD / Post / Office	25		A	3 Mar 2004	



1951



1958

Park Grange

Office Dates	Opened	2 Oct 1967
Locations	1972 to 2018	37 Park Grange Drive
Postmasters	1971 to 1974	H. Ferrie
Sub-Office Number		11 (used by Charles Street until 1965)

Postmarks Recorded




Type PKG.01



Type PKG.02

Type	Text	Size	Date Issued	Code	Earliest	Latest
PKG.01	PARK GRANGE SHEFFIELD.S2	24		*	2 Oct 1967	2 Nov 1973
PKG.02	PARK GRANGE . SHEFFIELD . 2.	24		2	21 Jun 1978	



1967

Parkhead

Office Dates	Opened	1895
	Closed	11 Nov 2008
	Re-opened	10 Mar 2011
Locations	1901 to 1905	Parkhead
	1911 to 1925	Ecclesall Road South
	1931 to 1951	350 Ecclesall Road South
	1954 to 1959	339 Ecclesall Road South
	1965 to 2017	336 Ecclesall Road South
Postmasters	1901	William Blades
	1905 to 1911	George Greenfield
	1922 to 1925	Charles Potts
	1931 to 1944	Mrs Lilly Constance Potts
	1951 to 1954	Alfred Frederick Stenton
	1959 to 1974	C.R. Ainley
Sub-Office Number		94

Postmarks Recorded



Type PKH.01



Type PKH.02



Type PKH.03



Type PKH.04



Type PKH.05

Type	Text	Size	Date Issued	Code	Earliest	Latest
PKH.01	PARKHEAD / SHEFFIELD	29	2 Aug 1895			
PKH.02	PARKHEAD / SHEFFIELD	24		<time>	14 Oct 1904	12 Mar 1912
				<none>	31 Oct 1916	14 Jul 1919
PKH.03	PARKHEAD / SHEFFIELD	33		B	11 Apr 1911	
PKH.04	PARKHEAD . SHEFFIELD 11.	25		*	16 Oct 1950	31 Oct 2000
PKH.05	PARKHEAD SHEFFIELD 11	23		A	9 Dec 1987	



1900



1917



1950



1958

Parson Cross

Office Dates	Opened	by Jun 1939
	Closed	Oct 2013
	Re-opened	24 Nov 2014
Locations	1940 to 2018	5 Wordsworth Drive
Postmasters	1940 to 1951	Willis Nixon
	1954 to 1957	Harry Unwin
	1959 to 1963	Mr Staddon
Sub-Office Number		143

Postmarks Recorded



Type PNC.01



Type PNC.02

Type	Text	Size	Date Issued	Code	Earliest	Latest
PNC.01	PARSON CROSS . SHEFFIELD 5.	24		*	12 Sep 1950	3 Nov 1967
PNC.02	PARSON CROSS . SHEFFIELD 5. / 2	24		*	22 Feb 1966	



1950




1966

Penistone

Office Dates	Opened	1843 under Barnsley
	Transferred	1 Dec 1853 to Sheffield
Locations	1861 to 1911	Market Place
	2018	17-19 Market Street
Postmasters	1861 to 1881	John Wood
	1891	Martha Wood (widow of John)
	1901 to 1911	James Henry Wood (son of John & Martha)
Telegraph Code	1870	PBR




1920




c1948



1948



1949



1952



1954



1960

Penistone, continued

Postmarks Recorded



Type PST.01



Type PST.02



Type PST.03



Type PST.04



Type PST.05



Type PST.06



Type PST.07



Type PST.08



Type PST.09



Type PST.10



Type PST.11



Type PST.12



Type PST.13



Type PST.14



Type PST.15



Type PST.16



Type PST.17



Type PST.18

Penistone, continued



Type PST.19



Type PST.20

Type	Text	Size	Date Issued	Code	Earliest	Latest
PST.01	PENISTONE	30	19 Dec 1843		20 Jan 1844	24 Aug 1853
PST.02	PENISTONE	25	29 Aug 1853	A	25 Jul 1854	26 Nov 1859
				<none>	8 May 1857	
PST.03	PENISTONE	22		A	6 Jul 1857	
PST.04	PENISTONE	19		A	6 Mar 1880	
				<time>	27 Sep 1898	29 Aug 1907
PST.05	PENISTONE	21		A	4 Aug 1900	
				C	20 Jul 1900	
				D	21 Mar 1900	
				E	20 Jan 1892	
				<time>	10 Jan 1903	6 Feb 1908
				<none>	25 Mar 1903	
PST.06	PENISTONE / SHEFFIELD	31		<time>	3 Jul 1906	
PST.07	PENISTONE / SHEFFIELD	36		<time>	13 May 1908	9 Jun 1908
PST.08	PENISTONE • SHEFFIELD / 1	26+15	5 Sep 1908	<time>	9 Nov 1909	21 Jan 1921
PST.09	PENISTONE / SHEFFIELD	33			11 Sep 1914	21 Sep 1914
PST.10	PENISTONE / SHEFFIELD	27+16		<time>	12 Dec 1938	10 Mar 1970
				<none>	18 Dec 1958	
PST.11	PENISTONE / SHEFFIELD	24		*	9 May 1947	17 Apr 1970
PST.12	PENISTONE / SHEFFIELD	27+16		<time>	13 Mar 1970	23 Sep 1977
PST.13	PENISTONE / SHEFFIELD	30			7 Nov 1978	28 Aug 1979
PST.14	PENISTONE / SHEFFIELD	24		*	14 Aug 1981	
				S	17 Nov 1988	
PST.15	PENISTONE / SHEFFIELD	24		2	14 May 1974	1 Jun 1987
PST.16	PENISTONE / SHEFFIELD	24		3	13 Jun 1986	20 Aug 1996
PST.17	PENISTONE / SHEFFIELD	24		4	30 Jun 1986	
PST.18	PENISTONE / STATION / M.S. & L. R ^y	30x22				
PST.19	PENISTONE / PARCEL / POST / SHEFFIELD	77x34			22 Nov 1954	
PST.20	PENISTONE / PARCEL / POST / SHEFFIELD	76x35			5 May 1959	3 Aug 1973

Reference *The Village Undated Handstamps of Yorkshire*, p15, YPHS, 2007

Penistone Road

Office Dates	Opened	Oct 1908
	Closed	6 Jan 1972
Locations	1908	248 Penistone Road
	1911 to 1972	421 Penistone Road
Postmasters	1911 to 1922	Arthur William Oldfield
	1925 to 1957	Mrs Elizabeth Oldfield
	1959 to 1972	Mrs M. Newstead
Sub-Office Number		74

Postmarks Recorded



Type PNR.01



Type PNR.02

Type	Text	Size	Date Issued	Code	Earliest	Latest
PNR.01	248 PENISTONE R ^D / SHEFFIELD	23	29 Sep 1908	*		
PNR.02	PENISTONE R ^D . SHEFFIELD 6	24		*	21 Aug 1950	24 Oct 1952



1950

Penistone Street Pinstone Street

Office Dates	Opened	Jan 1853
	Closed	Apr 1856
Locations	1853 to 1856	3 Pinstone Street
Postmasters	1854	William Jackson

Postmarks Recorded



Type PNS.01

Type	Text	Size	Date Issued	Code	Earliest	Latest
PNS.01	PENISTONE ST	40x4½	21 Jan 1853		19 Feb 1853	17 Dec 1855

Penrhyn Road

Office Dates	Opened	1911
	Closed	10 Dec 1971
Locations	1922 to 1971	91 Penrhyn Road
Postmasters	1922 to 1925	Frederick Bush
	1931 to 1965	Joseph Edgar Thornton
	1971	E.V. Scholes
Sub-Office Number		36

Postmarks Recorded



Type PYN.01



Type PYN.02



Type PYN.03

Type	Text	Size	Date Issued	Code	Earliest	Latest
PYN.01	PENRHYN ROAD / SHEFFIELD	29	22 Nov 1911		12 Nov 1915	6 Apr 1921
PYN.02	PENRHYN ROAD / SHEFFIELD 11.			*	21 Oct 1950	
PYN.03	PENRHYN R ^D . / SHEFFIELD 11			*	11 May 1965	10 Dec 1971



1915



1950



1971

Petre Street

Office Dates	Opened	2 Jun 1890
	Closed	2 May 1975
Locations	1891	168-170 Petre Street
	1901 to 1974	160 Petre Street
Postmasters	1901 to 1925	Thomas Henry Hayward
	1931 to 1942	Samuel Ashton
	1954 to 1959	Mr Lawton
	1963	Mr Creaghan
Sub-Office Number		61

Postmarks Recorded



Type PTS.01



Type PTS.02



Type PTS.03

Type	Text	Size	Date Issued	Code	Earliest	Latest
PTS.01	PETRE • S ^E / SHEFFIELD .	24		A	7 Apr 1896	
				B	19 Apr 1901	7 Jun 1905
PTS.02	PETRE ST . SHEFFIELD 4.	24		*	24 Mar 1947	25 Oct 1972
PTS.03	PETRE STREET / SHEFFIELD 4	24		A	23 Apr 1975	2 May 1975



1947



1950



1972



1905

Pitsmoor

Office Dates	Opened	1853
Locations	1879 to 1881	3 Haywood Road
	1891 to 1931	1 Shirecliffe Lane / 505 Pitsmoor Road (these two addresses are the same building)
	1937 to 2018	509 Pitsmoor Road

The Pitsmoor and [Pye Bank](#) offices were very close to each other, and the archive records are not clear which office is which.

Postmasters	1879 to 1891	Daniel Watkinson
	1901 to 1911	Edwin Farnsworth
	1922 to 1942	Miss Laura Ellen Farnsworth (daughter)
	1951 to 1954	Ronald Smith
	1959 to 1965	Wilfred Heath
	1971 to 1974	Mrs D.C. Sheenan
Telegraph Code	1888	SPM
	1893	XFP
Sub-Office Number		51



1904



1950

Pitsmoor, continued

Postmarks Recorded



Type PTR.01



Type PTR.02



Type PTR.03



Type PTR.04



Type PTR.05



Type PTR.06



Type PTR.07



Type PTR.08

Type	Text	Size	Date Issued	Code	Earliest	Latest
PTS.01	PITSMOOR	25	9 Dec 1853		12 Jun 1854	18 Aug 1854
PTR.02	PITSMOOR	21	28 Jun 1873	A		
PTR.03	PITSMOOR / SHEFFIELD	22		A	14 Apr 1903	21 Jun 1906
				B	7 Aug 1901	29 Sep 1904
PTR.04	PITSMOOR SHEFFIELD	24		*	13 Sep 1950	3 May 1951
PTR.05	PITSMOOR. SHEFFIELD 3	24		2	16 Dec 1952	7 Sep 1984
PTR.06	PITSMOOR . SHEFFIELD 3	24		*	25 Nov 1968	
PTR.07	PITSMOOR / SHEFFIELD 3	24		A	18 Mar 1993	
PTR.08	PITSMOOR / SHEFFIELD	79x36			12 May (c1968)	

Portmahon

Office Dates	Opened	Jun 1852
	Closed	c1946
Locations	1879 to 1911	4 Netherthorpe Place
	1922 to 1942	9 Netherthorpe Place
Postmasters	1872 to 1873	Henry Beckett
	1874 to 1881	Mrs Ann Beckett
	1891 to 1911	Mrs Ann Goodwin
	1922 to 1942	Arthur William Oldfield
Sub-Office Number		26 (later allocated to Thos. Ward Ltd.)

Postmarks Recorded



Type PMN.01



Type PMN.02



Type PMN.03



Type PMN.04

Type	Text	Size	Date Issued	Code	Earliest	Latest
PMN.01	PORT-MAHON	25 x 4	30 Jun 1952		10 Mar 1853	5 Feb 1856
PMN.02	PORT-MAHON	26	12 Feb 1857		28 Aug 1857	18 Feb 1859
PMN.03	PORTMAHON	22	4 Mar 1874	A		
PMN.04	PORTMAHON / SHEFFIELD	24	8 Jul 1883	A	19 Apr 1895	5 Oct 1895
				B	1889	
				C		
				<none>	23 Dec 1915	16 Dec 1936



1915



1917



1921



1936

Reference Philip Robinson, "Port Mahon An Old Sheffield Post Office", *The Sheffield Philatelist*, Vol. 6 No. 4, December 2004.

Providence Road

Office Dates

Opened	1899
Closed	c1899

Postmarks Recorded



Type PVR.01

Type	Text	Size	Date Issued	Code	Earliest	Latest
PVR.01	PROVIDENCE Rd / SHEFFIELD	28	10 Nov 1899			

Pye Bank

Office Dates Opened May 1852
 Closed early 1858
 Re-opened ? possibly 1890s
 Closed 1 Jun 1927

Locations 1854 Pye Bank
 1901 to 1925 3 Haywood Road

The Pye Bank and [Pitsmoor](#) offices were very close to each other, and the archive records are not clear which office is which.

Postmasters 1854 Thomas Kirby
 1901 Miss Elizabeth Woodcock
 1911 to 1925 Mrs Beatrice Colton

Postmarks Recorded



Type PYB.01

PYE-BANK

Type PYB.02



Type PYB.03

Type	Text	Size	Date Issued	Code	Earliest	Latest
PYB.01	PYE-BANK	25	26 Apr 1852		22 Feb 1856	19 Feb 1857
PYB.02	PYE-BANK	32x4½	26 May 1852			
PYB.03	PYE BANK / SHEFFIELD	23	19 May 1855	B C <none>	17 Oct 1906 27 Jan 1886 13 Jul 1915	



1906

Ranmoor

Office Dates	Opened	1 Jan 1880
	Closed	31 Oct 2002
Locations	1881 to 1931	378 Fulwood Road
	1937 to 1942	382 Fulwood Road
	1951 to 1980	392 Fulwood Road
Postmasters	1881	Mrs Ann Stringer
	1891 to 1902	Charles Haslam
	1905	William Joseph Wollerton
	1911 to 1922	Miss Fanny Eliza Dodds
	1925	Miss Clara Dodds (Sister of Fanny)
	1931	Herbert Pattison
	1937	William A. Anderson
	1942	Mr Whelam
	1951	Mrs Joan Kirby
Telegraph Code	1888	SRZ
	1893	XFQ
Sub-Office Number		40

Postmarks Recorded



Type RMR.01



Type RMR.02

Type	Text	Size	Date Issued	Code	Earliest	Latest
RMR.01	RANMOOR / SHEFFIELD	23	5 Dec 1879	<time> <none>	26 Aug 1896 20 Nov 1909	30 Dec 1910 9 Feb 1943
RMR.02	RANMOOR / SHEFFIELD	24		*	15 Sep 1950	5 Jun 1967



1898



1904



1936

Renishaw

Derbyshire

Office Dates	Opened	1865-1870 under Chesterfield
	Transferred	12 Nov 1928 to Sheffield
Locations	1965	124 Main Road
	1990	Circular Drive
	2016	'relocated'
	2018	37 Circular Drive
Postmasters	1871 to 1898	Thomas Tyson
	1901	Tom Parker
	1902 to 1911	William Hadfield
	1926	Vacant
	1927	Charles Henry Jennings
	1965	William J. Moores
	1976	Katherine Morris
Telegraph Code	1879	RCK

Postmarks Recorded



Type RNW.01



Type RNW.02



Type RNW.03




Type RNW.04



Type RNW.05

Type	Text	Size	Date Issued	Code	Earliest	Latest
RNW.01	RENISHAW	20		A	6 May 1882	2 Dec 1903
				B	11 Jul 1907	30 Aug 1907
				<none>	10 Sep 1908	7 Dec 1912
RNW.02	RENISHAW / CHESTERFIELD	32			5 Jun 1909	
RNW.03	RENISHAW / CHESTERFIELD	25	30 Jul 1909	<time>	5 Dec 1910	
RNW.04	RENISHAW / SHEFFIELD	28+18		A	10 Sep 1949	22 Jul 1968
				B	25 Jul 1951	16 Apr 1971
RNW.05	RENISHAW / SHEFFIELD	24		*	5 Jun 1973	15 Jun 1995



1951

References Ronald Ward, "Renishaw", *Derbyshire Messenger*, Vol. 3 No. 10, pp102-105, DPHS, April 1997
 Ronald Ward, "Renishaw, Derbyshire", *Yorkshire's Post*, Vol. 13 No. 2, pp21-24, YPHS, April 1991

Richmond Road

Office Dates	Opened	3 Oct 1934
	Closed	22 Jul 2004
Locations	1937 to 1951	394 Richmond Road, S9
	1954 to 1974	394 Richmond Road, S13
		<i>The post code boundary changed in the early 1950s</i>
Postmasters	1937 to 1951	William Henry Heaton
	1954 to 1974	Albert Ellis / Mr Hartley
Sub-Office Number		126

Postmarks Recorded



Type RDR.01



Type RDR.02



Type RDR.03



Type RDR.04



Type RDR.05

Type RDR.03 has a wider gap between
'..LD' and '13' than Type RDR.06.



Type RDR.06



Type RDR.07

Type	Text	Size	Date Issued	Code	Earliest	Latest
RDR.01	RICHMOND ROAD . SHEFFIELD 9	24		*	10 Jun 1947	28 Apr 1954
RDR.02	RICHMOND RD. SHEFFIELD / 1	24		*	15 Aug 1956	
RDR.03	RICHMOND ROAD . SHEFFIELD 13	24		*	11 Jan 1969	20 Mar 1980
				<none>	6 Feb 1980	16 Jan 1987
RDR.04	RICHMOND ROAD / SHEFFIELD	24			24 Mar 1987	9 Sep 1987
RDR.05	RICHMOND ROAD / PARCEL / POST / SHEFFIELD 13	73x35			23 Apr 1975	
RDR.06	RICHMOND ROAD . SHEFFIELD 13	24		*	29 Jul 1967	10 Nov 1980
RDR.07	RICHMOND ROAD SHEFFIELD / Post / Office	25		P	15 Aug 1998	



1954



1956



1980

Ridgeway

Derbyshire

Office Dates	Opened	1848 under Chesterfield
	Transferred	by Jan 1857 to Belper
	Transferred	Oct 1857 to Chesterfield
	Transferred	1 Oct 1909 to Sheffield
	Closed	5 Jun 2004
	Reopened	7 Jan 2005
	Closed	3 May 2007
Locations	1877 to 1956	Main Road
	1960 to 1968	60 Main Road
	2005	Craft Centre Café
Postmasters	1852	J. Marsh
	1856 to 1861	George Marsh
	1871	John Nicolson
	1895	Margaret Nicholson
	1911	Samuel Atkins
	1923 to 1926	John Turner
	1926 to 1939	J.W. Cockcroft
	1939 to 1958	Mr Bolsover
	1958 to 1968	Mrs Florence Bolsover (niece of Cockcroft)
1968 to 1975	P.A. & A. Kaye	
1975 to 1984	B. Spooner	

Postmarks Recorded



Type RGY.01



Type RGY.02



Type RGY.03




Type RGY.04

Type	Text	Size	Date Issued	Code	Earliest	Latest
RGY.01	RIDGEWAY	26	8 Jan 1848		12 Apr 1852	6 Dec 1859
RGY.02	RIDGEWAY	28	3 Jul 1885			
RGY.03	RIDGEWAY . SHEFFIELD	25	4 Oct 1909	<time>	17 Apr 1914	28 Jul 1932
RGY.04	RIDGEWAY / SHEFFIELD	27+16		A	10 Aug 1950	7 Dec 1981
				B	4 Sep 1951	



1914



1950

References Ronald Ward, "Ridgeway", *Derbyshire Messenger*: Vol. 1 No. 9, p83; Vol. 1 No. 10, p97; Vol. 2 No. 1, p6; and Vol. 2 No. 2, p12; DPHS, April 1984; Jul 1984; Oct 1984; and Jan 1985

Rivelin Bridge

Office Dates	Opened	1886 as sub-office to Stannington
	Closed	17 Aug 1995
	Reopened	3 Jan 1997
	Closed	25 May 2006
Locations	1993	Manchester Road, at junction with Rivelin Valley Road
Postmasters	1891 to 1901	Mrs Hannah Holroyd
	1905 to 1931	Mrs Alice Emma Turner
	1937 to 1942	Thomas Henry Turner (husband)
	1951 to 1954	Mrs Mary E. Turner
	1957 to 1965	Thomas B. Hutchinson

Postmarks Recorded



Type RVB.01




Type RVB.02



Type RVB.03



Type RVB.04



Type RVB.05

Type	Text	Size	Date Issued	Code	Earliest	Latest
RVB.01	RIVELIN BRIDGE / SHEFFIELD	27	2 Aug 1895			
RVB.02	RIVELIN BRIDGE / SHEFFIELD	29			1? Aug 1922	
RVB.03	RIVELIN BRIDGE / SHEFFIELD	29			1 Jun 1926	
RVB.04	RIVELIN BRIDGE / SHEFFIELD	27		A	6 Jul 1937	1 Jul 1971
				B	10 Jul 1948	
				<none>	3 Jan 1997	
RVB.05	RIVELIN BRIDGE / SHEFFIELD	27		A	4 Jul 1990	8 May 1991



1964




Rotherham

Office Dates	Opened	by 18 Aug 1735
	Independent	4 Jun 1796
Locations	1750 to 1796	Angel, High Street
Postmasters	1750 to 1762	William Wilson
	1762 to 1780	William Wilson Jnr (son of William Wilson)
	1780 to 1786	Sarah Wilson (widow of William Wilson Jnr)
	1786 to 1795	Miss Catherine Wilson (daughter of Sarah)
	1795 to 1847	Miss Martha Wilson (sister of Catherine)

The history of the independent Rotherham Post Office is outside the scope of this work. It is extensively covered by Norman Hill in *The Postal History of Rotherham and District*.

Acknowledgement: The research for this office has been undertaken by Clive Jones, who has also provided the illustrations.

Postmarks Recorded




Type RTM.01




Type RTM.02

County Catalogue
Type YK2418
Not seen

Type RTM.03



Type RTM.04



Type RTM.05



RTM.06

Type	Text	Size	CC Ref	Earliest	Latest
RTM.01	ROTHER / HAM	36x12	YK2414	18 Aug 1735	1743
RTM.02	ROTHER / HAM	35x11	YK2416	14 Oct 1749	
RTM.03	ROTHER / HAM	31x12	YK2418	1759	
RTM.04	ROTHERHAM	52x6	YK2421 & YK2422	1766	1779
RTM.05	ROTHER / HAM 161	30x12	YK2424	1786	22 Jan 1788
RTM.06	ROTHERHAM	51x4½	YK2426 & YK2428	1789	14 Jan 1801

References Norman Hill, *The Postal History of Rotherham and District*, pp19-20, Author, November 1960
R.M. Willcocks & B. Jay, *The British County Catalogue of Postal History Volume 4* (CC), pp126-127, Willcocks, 1988

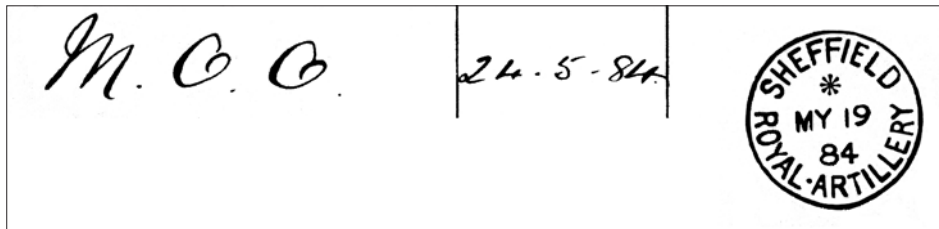
Royal Artillery

Office Dates

Opened
Closed

by 1884 as Money Order Office
?

Postmarks Recorded



Type RAY.01

Type	Text	Size	Date Issued	Code	Earliest	Latest
RAY.01	SHEFFIELD / ROYAL • ARTILLERY	23	24 May 1884	*		

Note eight-pointed asterisk

Royds

Office Dates	Opened	by Aug 1921; renamed from 199 Attercliffe Road
	Closed	1 Mar 1991
Locations	1922 to 1931	3 Royds Mill Street
	1937 to 1972	199 Attercliffe Road
Postmasters	1922 to 1931	Miss Deborah Senior
	1937 to 1942	Roland Abson
	1951 to 1959	Mrs Eva Mercer
Sub-Office Number		24


Postmarks Recorded



Type RYD.01




Type RYD.02



Type RYD.03



Type RYD.04



Type RYD.05

Type	Text	Size	Date Issued	Code	Earliest	Latest
RYD.01	ROYDS / SHEFFIELD	25	23 Apr 1921	<none>	19 Aug 1930	
RYD.02	ROYDS. SHEFFIELD 4.	24		*	20 Jun 1947	18 Feb 1952
RYD.03	ROYDS.SHEFFIELD.4 / 2	24		*	4 Feb 1952	3 Nov 1967
RYD.04	ROYDS . SHEFFIELD 4	24		<none>	21 Aug 1970	21 Jan 1981
RYD.05	ROYDS SHEFFIELD 4	24		<none>	27 Jul 1972	



1930



1949



1970

Rufford Road

Office Dates

Opened

1 Feb 1893 on closure of [Abbeydale Road](#)

Renamed

30 Nov 1897 when road became [Gatefield Road](#)

Postmarks Recorded



Type RFD.01

Type	Text	Size	Date Issued	Code	Earliest	Latest
RFD.01	RUFFORD - R ^D / SHEFFIELD	22		A	17 Sep 189(5?)	

Rustlings Road

Office Dates	Opened	1900
	Closed	31 Oct 1986, replaced by Endcliffe Park
Locations	1901	5-7 Rustlings Road
	1905	1-7 Rustlings Road
	1911 to 1925	1-3 Rustlings Road
	1931 to 1972	3 Rustlings Road
Postmasters	1901 to 1905	John Henry Gregory
	1911 to 1925	Mrs Lucy Parker
	1931 to 1942	Mrs Elizabeth Helen Fletcher
	1951 to 1974	Mrs Edna Brooks
Telegraph Code		XRR
Sub-Office Number		45

Postmarks Recorded



Type RST.01



Type RST.02



Type RST.03



Type RST.04

Type	Text	Size	Date Issued	Code	Earliest	Latest
RST.01	RUSTLINGS ROAD / SHEFFIELD	28	22 Aug 1900	<none>		
RST.02	RUSTLINGS · R ^D / SHEFFIELD	25		<none>	24 Sep 1912	
				*	14 Jun 1912	4 Nov 1918
RST.03	RUSTLINGS R ^D / SHEFFIELD	24	2 Jun 1920	*	1 Mar 1928	
RST.04	RUSTLINGS R ^D . SHEFFIELD 11.	24		*	27 Feb 1947	25 Mar 1981
				2	19 Dec 1970	3 May 1972



1947



1950



1958



1918

St. Mary's Road

Office Dates	Opened	1878
	Closed	6 Jun 1934
Locations	1891 to 1931	148 St. Mary's Road
Postmasters	1878	George Isaac Forest
	1891	Lewis John Driver
	1901	William Frederick Gilbert
	1905 to 1931	William Edward Haworth

Postmarks Recorded



Type SMR.01



Type SMR.02



Type SMR.03

Type	Text	Size	Date Issued	Code	Earliest	Latest
SMR.01	S ^T MARY'S • R ^D / SHEFFIELD	24		A	21 Jun 1895	15 Oct 1914
SMR.02	S ^T MARY'S R ^D / SHEFFIELD	26+16			EVII	
SMR.03	S ^T MARY'S R ^D / SHEFFIELD	24	3 Oct 1921	*		



1904



1907

St. Philip's Road

Office Dates	Opened	5 Mar 1930 previously Upper St. Philip's Road
	Closed	7 Jul 1937
Locations	1931 to 1937	51a St. Philip's Road
Postmasters	1931 to 1937	Frederick S. Appleby

Postmarks Recorded

No handstamps seen

Savile Street

Office Dates	Opened	1872
	Closed	31 Aug 1977
Locations	1881	130 Savile Street East
	1901 to 1974	112 Savile Street East
Postmasters	1901 to 1911	Branch Post Office "worked from G.P.O."
	1925 to 1931	Arthur Maurice Archer
	1942 to 1963	George Harry Hall
Telegraph Code	1873?	SHG
	1893	XFR
Sub-Office Number		2

Note the road has always been spelled 'Savile', although the first handstamps were 'Saville'.

Postmarks Recorded



Type SVS.01



Type SVS.02



Type SVS.03



Type SVS.04



Type SVS.05



Type SVS.06

Type	Text	Size	Date Issued	Code	Earliest	Latest
SVS.01	SAVILLE • S ^T / SHEFFIELD	24	6 Nov 1872	A P	5 Dec 1901 12 May 1908	2 Sep 1908
SVS.02	SAVILLE S ^T B.O. / SHEFFIELD	27+16			E7	G5
SVS.03	SHEFFIELD / SAVILE STR...	?			G5	
SVS.04	SAVILE - S ^T / SHEFFIELD	23			28 Oct 1919	17 Jan 1930
SVS.05	SAVILE ST. SHEFFIELD 4	24		*	14 Oct 1957	27 May 1964
SVS.06	SAVILE ST. SHEFFIELD 4 / 2	24		*	25 Jul 1947	19 Sep 1967



1908



1955



1967

Scotland Street

Office Dates

Opened

1 Jun 1898 on closure of [Edward Street](#)

Closed

1 Jul 1901 when replaced by [Upper Allen Street](#)

Postmarks Recorded

No handstamps seen

Shalesmoor

Office Dates	Opened	by 1949
	Closed	c2008
Locations	1951 to 1971	332-334 Shalesmoor
	1973 to 2005	240 Moorfields
	2006 to 2008	Filling Station, Penistone Road
Postmasters	1951 to 1965	Mrs Elsie G. Norbron
Sub-Office Number		32

Postmarks Recorded



Type SLM.01



Type SLM.02



Type SLM.03

Type	Text	Size	Date Issued	Code	Earliest	Latest
SLM.01	SHALESMOOR . SHEFFIELD 3 / 1	24		*	13 Sep 1950	31 Oct 1997
SLM.02	SHALESMOOR . SHEFFIELD 3 / 2	24		*	1 Sep 1950	2 May 1970
SLM.03	SHALESMOOR SHEFFIELD / Post / Office	25		B	22 Sep 2004	



1950



1960



1967

Sharrow Vale

Office Dates	Opened	1893
Locations	1901 to 1911	257 Sharrow Vale Road
	1925	268 Sharrow Vale Road
	1941 to 1972	271 Sharrow Vale Road
Postmasters	1901	Miss Jane Deans
	1905 to 1911	Mrs Helen B. Robinson
	1925 to 1941	Herbert Jones
	1959	Mr Ward
Sub-Office Number		43

Postmarks Recorded




Type SWV.01



Type SWV.02



Type SWV.03
Wide gap '..W V..'



Type SWV.04
Narrow gap '..W V..'



Type SWV.05



Type SWV.06

Type	Text	Size	Date Issued	Code	Earliest	Latest
SWV.01	SHARROW VALE / SHEFFIELD	28	23 Oct 1893	<none>		
SWV.02	SHARROW · VALE / SHEFFIELD	24		A	31 Aug 1904	5 Jun 1906
				<none>	18 Mar 1921	22 Mar 1947
				*	18 Jul 1958	
SWV.03	SHARROW VALE . SHEFFIELD	23		*	31 Jul 1967	18 Aug 1979
SWV.04	SHARROW VALE .SHEFFIELD	23		2	8 Nov 1971	28 Aug 1974
				*	28 Feb 1966	8 Aug 1967
				*	15 Sep 1995	
SWV.05	SHARROW VALE / SHEFFIELD	23		*	15 Sep 1995	
SWV.06	SHARROW VALE / SHEFFIELD	25		K	8 Dec 1995	



1924



1948



1958

This page is intentionally left blank.

Sheffield District Offices

Office Names

There is a great deal of confusion as to exactly what the offices were called - especially with regard to the expansion of the acronyms.

The problem that is encountered is that official Post Office records, and *Kelly's Directory of Sheffield and Rotherham* give conflicting names when written in full. The letters seen in acronyms may be expanded as follows:

D	Delivery or District
E	East or Eastern
N	North or Northern
O	Office
P	Postmen's
S	South, Southern, Sorting or Sub
T	Temporary
W	West or Western.

Ron Ward wrote a series of articles on Sheffield's District Offices in *Yorkshire's Post* between December 1977 (Vol. 8 No. 8) and March 1980 (Vol. 9 No. 4), and much detailed information is taken from this source. From the text, Ron was clearly exasperated by the lack of clarity of the acronyms; when describing E.P.D.O. as being either EASTERN POSTMEN'S DELIVERY OFFICE or EAST POSTMEN'S DISTRICT OFFICE (*Yorkshire's Post* Vol. 8 No. 4, p46), he commented "I leave you to choose which you prefer"!

There were other District Offices which had names rather than just 'compass' references: viz Chapelton, Dinnington, Dore, Dronfield, Handsworth, Intake and Woodseats. These are included under the geographic name rather than in this section.

To add further to the confusion, the official records often refer to District Offices by names that never appeared on postmarks, for example Broomhill Postmen's Office (aka 'West'), Highfield Postmen's Office (aka 'South').

Squared Circle Postmarks

Three of these district offices used squared circle handstamps. The standard listing of these marks is by Cohen, Barette, Hine & Williams *Collect British Squared Circle Postmarks* (2nd Edition, Cohen, Spain, 2006). In their book, the authors allocated a Type number to each code within each physical handstamp: their approach differs to the one adopted in this book where a Type is only given to different handstamps. As the coverage by Cohen *et al* is definitive in this field, their method has been repeated with Types allocated so that they can be compared directly with the Cohen numbers.

Sheffield District Office: East

Office Dates	Opened	3 Jun 1907
Locations	1907 to 1965 1971 to 1974	Between 46 & 72 Worksop Road, Attercliffe 734 Attercliffe Road

Postmarks Recorded with E.D.O.



Type S-EDO.01



Type S-EDO.02



Type S-EDO.03



Type S-EDO.04



Type S-EDO.05



Type S-EDO.06



Type S-EDO.07



Type S-EDO.08

Thick bars with
Code 3
Not seen

Type S-EDO.09



Type S-EDO.10

Type	Text	Size	Date Issued	Code	Earliest	Latest
S-EDO.01	SHEFFIELD.E.D.O. / 1	25		<time>	11 Oct 1907	
S-EDO.02	SHEFFIELD.E.D.O. / 1	26+15		<time>	5 Jun 1907	30 Sep 1908
S-EDO.03	SHEFFIELD.E.D.O. / 2	26+15		<time>	15 Jan 1908	18 Jul 1911
S-EDO.04	SHEFFIELD.E.D.O. / 3	26+15		<time>	22 Mar 1910	5 Jan 1931
S-EDO.05	SHEFFIELD.E.D.O. / 2	26+15		<time>	11 Jul 1923	
S-EDO.06	SHEFFIELD.E.D.O. / 1	24		*	25 Mar 1922	
S-EDO.07	SHEFFIELD E.D.O. / 1	27+16		<time>	6 Dec 1946	13 Aug 1948
S-EDO.08	SHEFFIELD E.D.O. / 2	27+16		<time>	6 Jan 1936	20 Jan 1947
S-EDO.09	SHEFFIELD E.D.O. / 3	27+16		<time>	20 Dec 1930	
S-EDO.10	REGISTERED / SHEFFIELD E.D.O.	30x25			10 Dec 1925	

Postmarks Recorded with E.P.D.O.



Type S-EPDO.01



Type S-EPDO.02

S-EPDO.01	SHEFFIELD 9 E.P.D.O.	27+16		<none>	8 Jul 1954	21 Jul 1976
S-EPDO.02	SHEFFIELD.9 E.P.D.O.	27+16		<time>	10 Feb 1950	29 Apr 1974
				<none>	3 Oct 1987	

Reference Ron Ward, "Sheffield Postal Notes", *Yorkshire's Post*, Vol. 8 No. 4, pp45-46, YPHS, March 1980

Sheffield District Office: North

Office Dates	Opened	1893
	Renamed	c1930
Locations	1893 to 1914	Montgomery Terrace Road
	1914 to 1979	Hatton Road / Dodd Street
	c1990	Capel Street
Postmasters	1893 to 1901	David Uriah Welch
	1964	Leonard Harris (also covered North East)
		Reginald Gant
	1970	Joseph Cooke
Registration No.		5

Postmarks Recorded with N.



Type S-N.01
Cohen S126



Type S-N.02
Cohen S127



Type S-N.03
Cohen S128
Recut



Type S-N.04
Cohen S129



Type S-N.05
Cohen S130

Type	Text	Size	Date Issued	Code	Earliest	Latest
S-N.01	SHEFFIELD . N	27x27		A	22 Nov 1893	28 Dec 1895
S-N.02	SHEFFIELD . N / 1	27x27		<time>	18 Feb 1896	27 Dec 1899
S-N.03	SHEFFIELD . N / 1 (<i>recut</i>)	26x26		<time>	1 Feb 1900	15 Oct 1908
S-N.04	SHEFFIELD . N	27x27		B	28 Feb 1894	1 Nov 1895
S-N.05	SHEFFIELD . N / 2	27x27		<time>	5 Aug 1896	5 Sep 1908



Type S-N.06



Type S-N.07



Type S-N.08



Type S-N.09



Type S-N.10

Type	Text	Size	Date Issued	Code	Earliest	Latest
S-N.06	SHEFFIELD . N	20		<time>	2 Jul 1910	4 Jul 1928
S-N.07	SHEFFIELD . N / 1	26+15		<time>	30 Nov 1910	29 Jul 1921
S-N.08	SHEFFIELD . N / 2	26+15		<time>	30 Aug 1910	7 Jun 1918
S-N.09	SHEFFIELD N. / ✕	27+16		<time>	16 Nov 1923	Jul 1928
S-N.10	REGISTERED / 1 / SHEFFIELD.N	26x22		A 7	10 Jan 1895	
				<time>	17 Jul 1906	

Sheffield District Office: North, continued

Postmark Recorded with N.D.S.O.



Type S-NDSO.01

Type	Text	Size	Date Issued	Code	Earliest	Latest
S-NDSO.01	SHEFFIELD N.D.S.O.	27+16		<time>	3 Sep 1931	28 Sep 1946

Postmarks Recorded with N.P.D.O.



Type S-NPDO.01



Type S-NPDO.02
Wider gap between '6' and 'N'

Type	Text	Size	Date Issued	Code	Earliest	Latest
S-NPDO.01	SHEFFIELD 6 N.P.D.O.	27+16		<time>	24 Aug 1950	26 Jun 1971
				<none>	8 Nov 1995	
S-NPDO.02	SHEFFIELD 6 N.P.D.O	27+16		<time>	20 Oct 1950	16 Nov 1982
				<none>	15 Feb 1950	10 Dec 1983



1950

References Ron Ward, "Sheffield Postal Notes", *Yorkshire's Post*, Vol. 8 No. 2, pp31-32, Vol. 8 No. 3, pp36-38, YPHS, May, Nov 1979
Stanley Cohen et al, *Collecting British Squared Circle Postmarks, Part 1 The Provincial Offices*, p352, 2nd Edition, Cohen, 2006

Sheffield District Office: North East

Office Dates	Opened	13 Aug 1949
Locations	1949	Sheffield Lane Top
	1961 to 2018	836-838 Barnsley Road
Postmasters	1964	Leonard Harris (also covered North)

Postmarks Recorded with N.E.S.D.S.O. or N.E.P.D.O.




Type S-NPDO.01



Type S-NEPDO.01



Type S-NEPDO.02
Wider gap between '5' and 'N'



Type S-NEPDO.03
Krag machine

Type	Text	Size	Date Issued	Code	Earliest	Latest
S-NESDSO.01	N.E.S.D.S.O / SHEFFIELD. 5	27+16		<time>	15 Aug 1949	4 Oct 1949
S-NEPDO.01	SHEFFIELD 5 N.E.P.D.O.	27+16		<time> <none>	7 Jan 1950 9 Jan 1961	29 Nov 1952
S-NEPDO.02	SHEFFIELD 5 N.E.P.D.O.	27+16		<time> <none>	14 Sep 1953 18 Oct 1969	24 Jan 1967 7 Sep 1981
S-NEPDO.03	SHEFFIELD 5 / NORTH EAST P.D.O.	21x cont		<time>	27 Aug 1964	1986

Sheffield District Office: South

Office Dates	Opened	1892
Locations	1895 to c1934	230 London Road
	c1934 to 1979	Corner of Smithy Wood Rd and Woodseats Rd
Registration No.		3

This district office opened in 1892, and continued operation under the formal name South (or Southern) District Office at the London Road premises until 1934. It was also known as Highfield Postmen's Office. In 1910, [Woodseats Sorting Office](#) opened on the corner of Smithy Wood Road and Woodseats Road. These two offices acted independently until 1934. The two offices merged around 1934 at the Smithy Wood Road location under the Sheffield SDSO name.

Postmarks Recorded with S.D.O.



Type S-SDO.01
Cohen S131
Code A



Type S-SDO.02
Cohen S132
Code 1



Type S-SDO.03
Cohen S133
1 in bottom corners



Type S-SDO.04
Cohen S134
Recut 1



Type S-SDO.05
Cohen S135
Recut 2



Type S-SDO.06
Cohen S136
Code B



Type S-SDO.07
Cohen S137
Code 2



Type S-SDO.08
Cohen S138
Code 1



Type S-SDO.09
Cohen S139
2 in bottom corners

Type	Text	Size	Date Issued	Code	Earliest	Latest
S-SDO.01	SHEFFIELD / S.D.O.	28x28		A	10 Feb 1892	28 Dec 1895
S-SDO.02	SHEFFIELD / S.D.O.	28x28		1	8 Jun 1892	7 Oct 1892
S-SDO.03	SHEFFIELD / S.D.O. / 1	28x28		<time>	2 Apr 1896	2 Jan 1901
S-SDO.04	SHEFFIELD / S.D.O. / 1 (recut)	27x27		<time>	7 Feb 1901	29 Dec 1902
S-SDO.05	SHEFFIELD / S.D.O. / 1 (recut again)	26x26		<time>	4 Mar 1903	23 Jul 1904
S-SDO.06	SHEFFIELD / S.D.O.	27x27		B	1892	25 Feb 1895
S-SDO.07	SHEFFIELD / S.D.O.	27x27		2	23 Mar 1895	13 Dec 1895
S-SDO.08	SHEFFIELD / S.D.O.	27x27		1	24 Dec 1895	
S-SDO.09	SHEFFIELD / S.D.O. / 2	27x27		<time>	12 Mar 1896	31 Dec 1906

Sheffield District Office: South, continued

Postmarks Recorded with S.D.O., continued



Type S-SDO.10



Type S-SDO.11



Type S-SDO.12



Type S-SDO.13



Type S-SDO.14

Type	Text	Size	Date Issued	Code	Earliest	Latest
S-SDO.10	SHEFFIELD / S.D.O	22		<time>	24 Dec 1897	3 Oct 1912
S-SDO.11	SHEFFIELD / S D O	30		∇	13 Feb 1903	
S-SDO.12	SHEFFIELD. S.D.O / 1	26+15		<time>	1 Aug 1906	6 Jul 1908
S-SDO.13	SHEFFIELD · S.D.O / 2	26+15		<time>	5 Mar 1907	23 Aug 1918
S-SDO.14	SHEFFIELD S.D.O / 3	25+15		<time>	18 Sep 1903	4 Mar 1905

Postmarks Recorded with S.D.S.O.



Type S-SDSO.01



Type S-SDSO.02



Type S-SDSO.03



Type S-SDSO.04

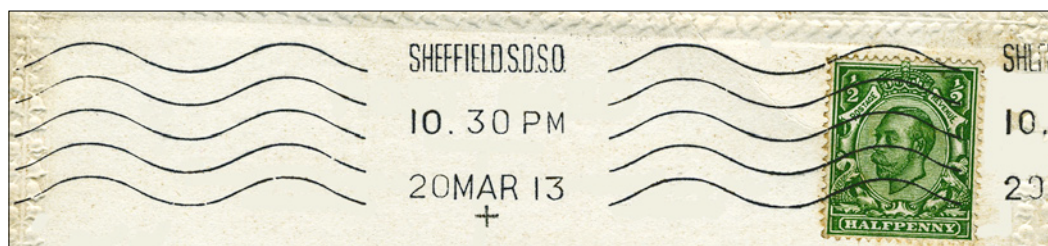
Type	Text	Size	Date Issued	Code	Earliest	Latest
S-SDSO.01	SHEFFIELD.S.D.S.O. / 1	26+16		<time>	31 May 1910	21 Jul 1920
S-SDSO.02	SHEFFIELD.S.D.S.O. / 3	26+16		<time>	7 Sep 1910	23 Aug 1918
S-SDSO.03	SHEFFIELD S.D.S.O. / 1	27+16		<time>	21 Jun 1933	1 Aug 1938
S-SDSO.04	SHEFFIELD S.D.S.O. / 3	27+16		<time>	9 Oct 1946	



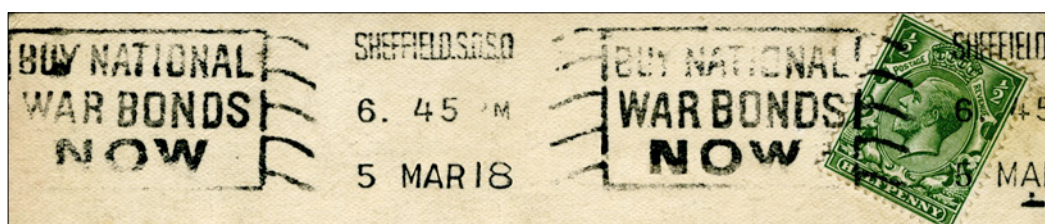
1951

Sheffield District Office: South, continued

Krag Machine Postmarks Recorded with S.D.S.O.



Type S-SDSO.05



Type S-SDSO.06

Type	Text	Size	Date Issued	Code	Earliest	Latest
S-SDSO.05	SHEFFIELD.S.D.S.O. + 5 wavy lines	22x cont		<time>	20 Mar 1913	5 Jul 1922
S-SDSO.06	SHEFFIELD.S.D.S.O. + BUY NATIONAL WAR BONDS NOW	22x cont		<time>	5 Mar 1918	22 Oct 1918
S-SDSO.07	SHEFFIELD.S.D.S.O. + FEED THE GUNS / WITH WAR BONDS	22x cont		<time>	2 Nov 1918	

Postmark Recorded with S.P.D.O.



Type S-SPDO.01

Type	Text	Size	Date Issued	Code	Earliest	Latest
S-SPDO.01	SHEFFIELD 8 S.P.D.O. / 1	27+16		<time> <none>	20 May 1950 20 Nov 1968	18 Oct 1991 6 Nov 1981

References Ron Ward, "Sheffield Postal Notes", *Yorkshire's Post*, Vol. 7 No. 10, pp126-127, Vol. 8 No. 1, pp7-9, pp36-38, YPHS, Apr 1978, Oct 1979
Stanley Cohen et al, *Collecting British Squared Circle Postmarks, Part 1 The Provincial Offices*, p353, 2nd Edition, Cohen, 2006

Sheffield District Office: South East

Office Dates	Opened	16 Dec 1950
	Closed	25 Dec 1950
	Renamed	27 Aug 1951 as Intake TPDO
	Reopened	6 Jun 1966
Locations	1950	Intake Methodist Chapel, Mansfield Road
	1966	'Behind Intake Fire Station'
	2018	Pit Lane

Postmark Recorded with S.E.P.O.



Type S-SEPO.01

Type	Text	Size	Date Issued	Code	Earliest	Latest
S-SEPO.01	SHEFFIELD 12 / S.E.P.O.	27+16		<none>	23 Dec 1950	

Postmark Recorded with S.E.P.D.O.



Type S-SEPDO.01

Type	Text	Size	Date Issued	Code	Earliest	Latest
S-SEPDO.01	SOUTH EAST P.D.O. SHEFFIELD 12	27+16		<time> <none>	6 Jun 1966 26 Jan 1982	5 Oct 1979

Reference Ron Ward, "Sheffield Postal Notes", *Yorkshire's Post*, Vol. 9 No. 8, pp103-105, YPHS, Apr 1983

Sheffield District Office: South West

Office Dates	Opened	Dec 1928
	Closed	4 Jul 2016
Locations	1928 to 1980	846 Ecclesall Road
Registration No.	1951	142
	1958	8

Postmarks Recorded with S.W. or S.W.D.S.O.



Type S-SW.01



Type S-SW.02



Type S-SWDSO.01

Type	Text	Size	Date Issued	Code	Earliest	Latest
S-SW.01	SHEFFIELD.S.W / 1	27+16		<time>	23 Jan 1929	14 Apr 1937
S-SW.02	SHEFFIELD.S.W / 2	27+16		<time>	24 Mar 1931	12 Apr 1937
				<none>	21 Feb 1948	
S-SWDSO.01	SHEFFIELD S.W.D.S.O. / 1	27+16		<time>	28 Aug 1945	19 Nov 1946

Postmarks Recorded with S.W.P.D.O.



Type S-SWPDO.01
Wide gap '11' and 'SWPDO'



Type S-SWPDO.02
Narrow gap '11' and 'SWPDO'

Type	Text	Size	Date Issued	Code	Earliest	Latest
S-SWDPO.01	SHEFFIELD 11 S.W.P.D.O.	27+16		<time>	5 Dec 1950	30 Jul 1981
				<none>	23 Jul 1958	6 Mar 1973
S-SWDPO.02	SHEFFIELD 11 S.W.P.D.O.	27+16		<time>	26 Jul 1950	8 Jan 1972
				<none>	29 Sep 1956	8 Sep 1969



1951



1958

Reference Ron Ward, "Sheffield Postal Notes", *Yorkshire's Post*, Vol. 9 No. 1, pp7-9, YPHS, Nov 1980

Sheffield District Office: Temp PDO

Office Dates	Opened	Nov 1951
	Renamed	c1952-1952 as Handsworth TPDO
Locations	1951 to 1955	Handsworth Methodist Church, Handsworth Road

Postmarks Recorded



Type HWT.01

Type	Text	Size	Date Issued	Code	Earliest	Latest
HWT.01	TEMP. P.D.O. SHEFFIELD / 13	28+17		<time>	1 Jan 1952	
				<none>	9 Jun 1952	

For ease of reference, this postmark is also included on the page covering Handsworth TPDO.

References Ronald Ward, "Handsworth Temporary Postmen's Delivery Office", *Yorkshire's Post*, Vol. 10, No. 2, pp23-24, YPHS, Winter 1984.
Ronald Ward, "Handsworth Temporary Postmen's Delivery Office", *Yorkshire's Post*, Vol. 10, No. 4, p47, YPHS, Summer 1984.

Sheffield District Office: West

Office Dates	Opened	1892
Locations	1893	Whitham Road, Broomhill
	1901 to 1971	Turner's Lane
	1972 to 2018	175 Tapton Hill Road
Postmasters	1901	Harry E. Wheeldon
	1911	Edwin Stork Longden (caretaker)
Registration No.	1982	4

Postmarks Recorded with W.D.O.



Type S-WDO.01
Cohen S141
Code A



Type S-WDO.02
Cohen S142
1 in bottom corners



Type S-WDO.03
Cohen S143
Code B



Type S-WDO.04
Cohen S144
2 in bottom corners

Type	Text	Size	Date Issued	Code	Earliest	Latest
S-WDO.01	SHEFFIELD / W.D.O.	28x28		A	29 Nov 1892	21 Dec 1895
S-WDO.02	SHEFFIELD / W.D.O. / 1	27x27		<time>	2 Mar 1896	9 Oct 1909
S-WDO.03	SHEFFIELD / W.D.O.	27x27		B	26 Jul 1893	17 Dec 1895
S-WDO.04	SHEFFIELD / W.D.O. / 2	27x27		<time>	19 Feb 1896	29 Jan 1909



Type S-WDO.05

Type	Text	Size	Date Issued	Code	Earliest	Latest
S-WDO.05	SHEFFIELD / W.D.O.	22		A1	28 Aug 1893	
				<time>	23 Dec 1903	15 Jun 1914
S-WDO.06	REGISTERED / SHEFFIELD W.D.O. <i>This type recorded by Ron Ward, but not seen</i>			1	15 Apr 1904	

Sheffield District Office: West, continued

Postmarks Recorded with W.D.S.O.



Type S-WDSO.01



Type S-WDSO.02



Type S-WDSO.03




Type S-WDSO.04



Type S-WDSO.05

Type	Text	Size	Date Issued	Code	Earliest	Latest
S-WDSO.01	SHEFFIELD.W.D.S.O / 1	25+16		<time>	8 Nov 1909	13 Dec 1912
S-WDSO.02	SHEFFIELD / W.D.S.O	26+16		<time>	23 Dec 1909	22 Oct 1928
S-WDSO.03	SHEFFIELD / W.D.S.O.	26+16		<time>	4 Jul 1929	1947
S-WDSO.04	SHEFFIELD.W.D.S.O. / 1	27+18		<time>	9 Jun 1932	31 Dec 1936
S-WDSO.05	SHEFFIELD W.D.S.O. / 1	26+16		<time>	18 Dec 1922	

Postmarks Recorded with W.P.D.O.



Type S-WPDO.01
Wide gap '10' to 'WPDO'

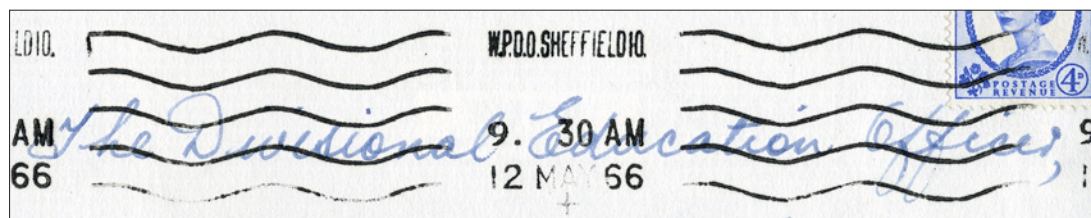


Type S-WPDO.01
Narrow gap '10' to 'WPDO'

Type	Text	Size	Date Issued	Code	Earliest	Latest
S-WPDO.01	SHEFFIELD 10 W.P.D.O.	27+16		<time>	8 Dec 1949	19 May 1964
S-WPDO.02	SHEFFIELD 10 W.P.D.O.	27+16		<time>	11 Mar 1950	18 Feb 1969
				<none>	12 Nov 1956	30 Dec 1973

Sheffield District Office: West, continued

Krag Machine Postmarks Recorded with W.P.D.O.



Type S-WPDO.05



Type S-WPDO.06

Type	Text	Size	Date Issued	Code	Earliest	Latest
S-WPDO.05	W.P.D.O.SHEFFIELD10.	22x cont		<time>	30 Dec 1965	9 Jun 1966
S-WPDO.06	WEST P.D.O / SHEFFIELD	22x cont		<time>	6 Jul 1966	20 Oct 1969



1982

References Ron Ward, "Sheffield Postal Notes", *Yorkshire's Post*, Vol. 7 No. 9, pp114-115, YPHS, Jan 1978
 Stanley Cohen et al, *Collecting British Squared Circle Postmarks, Part 1 The Provincial Offices*, pp353-354, 2nd Edition, Cohen, 2006

Sheffield Grandstand

Office Dates	Not known	
Locations	1882	Probably Bramall Lane

Postmarks Recorded



Type SFG.01

Type	Text	Size	Date Issued	Code	Earliest	Latest
SFG.01	SHEFFIELD / GRAND-STAND	24	29 Jan 1880	A <none>	20 Feb 1882	

Sheffield Lane

Office Dates

Opened by 1871
Closed 2Q 1903

Postmarks Recorded



Type SFL.01

Type	Text	Size	Date Issued	Code	Earliest	Latest
SFL.01	SHEFFIELD LANE / SHEFFIELD	27				

Sheffield Road, Killamarsh

Derbyshire

Office Dates	Opened	1 Feb 1953
	Closed	13 Nov 2008
Locations	1956 to 1999	Sheffield Road
	2001 to 2007	Rotherham Road
Postmasters	1953 to 1959	H. Cordy
		Mrs E. Bushell
		Mr Mohsein Abdulhussein
	2001	Mrs Khurshid Abdulhussein
		Mr Resham Singh Kela

Postmarks Recorded




Type SRK.01



Type SRK.02

Type	Text	Size	Date Issued	Code	Earliest	Latest
SRK.01	SHEFFIELD R ^D KILLAMARSH / SHEFFIELD	24		*	4 Nov 1959	19 Jan 2001
SRK.02	SHEFFIELD RD. KILLAMARSH / SHEFFIELD	24		*	19 Jan 2001	



1959

Reference Harold Wilson, "Sheffield Road, Killamarsh", *Derbyshire Messenger*, Vol. 8, pp20-21, DPHS, July 2001

Sheffield Road, Woodhouse

Office Dates	Opened	1897
	Closed	4Q 1912
Locations	1901	Sheffield Road, Woodhouse
	1911	69 Sheffield Road, Woodhouse
Postmasters	1901 to 1911	Mrs Ann Hughes

Postmarks Recorded



Type SRW.01



Type SRW.02

Type	Text	Size	Date Issued	Code	Earliest	Latest
SRW.01	SHEFFIELD R ^D WOODHOUSE / SHEFFIELD	27	22 Jun 1897			
SRW.02	SHEFFIELD-R ^D -WOODHOUSE / SHEFFIELD	26		<time>	22 Mar 1898	23 May 1908

Sheffield Station

Office Dates	Opened	by 1890
	Closed	?
Locations		Sheaf Street

Postmarks Recorded



Type SSM.01

Type	Text	Size	Date Issued	Code	Earliest	Latest
SSM.01	SHEFFIELD-STATION / MIDLAND-R ^{LY}	25	8 Sep 1890	A		

Shire Green

Office Dates	Opened	1903
	Closed	31 Dec 1985
Locations	1905 to 1931	205 Bellhouse Road
	1937 to 1971	211 Bellhouse Road
	1973 to 1974	270 Bellhouse Road
Postmasters	1905 to 1925	John Taylor
	1931	Thomas Henry Sharpe
	1937	Percy Hartley
	1951 to 1963	John Carter
	1965	B.P. McGrail
	1971	A. Stewart
	1973 to 1974	D. Stewart
Sub-Office Number		35

Postmarks Recorded



Type SGN.01



Type SGN.02



Type SGN.03

Type	Text	Size	Date Issued	Code	Earliest	Latest
SGN.01	SHIRE GREEN / SHEFFIELD	29	22 May 1903		12 Apr 1904	
SGN.02	SHIRE · GREEN / SHEFFIELD	25	15 May 1908	<time>	12 Aug 1912	27 Jun 1917
				<none>	7 Jan 1912	24 Sep 1919
SGN.03	SHIRE GREEN SHEFFIELD 5.	24		*	10 Jan 1951	30 Oct 1967



1917



1912



1951

Shoreham Street

Office Dates	Opened	2 Sep 1889
	Closed	1916
	Re-opened	6 Jun 1934
Locations	1901 to 1911	295 Shoreham Street
	1937 to 1974	234 Shoreham Street
	2018	287-289 Shoreham Steet
Postmasters	1901	Mrs Ellen Hearn
	1905	Miss Hirst
	1911	Mrs Gladys Maude Riley
	1937 to 1959	Frank Walker
	1963	Mr Sargent
Telegraph Code	1892	SZS
	1893 to 1944	XFT
Sub-Office Number	1950	17
	1968	33

Postmarks Recorded



Type SHM.01



Type SHM.02



Type SHM.03



Type SHM.04



Type SHM.05



1950



1968

Type	Text	Size	Date Issued	Code	Earliest	Latest
SHM.01	SHOREHAM ST / SHEFFIELD	24		A	10 Dec 1892	4 Aug 1899
				B	24 Apr 1904	22 Mar 1907
SHM.02	SHOREHAM ST. SHEFFIELD 1.	23		*	21 Aug 1950	13 May 1987
SHM.03	SHOREHAM ST., SHEFFIELD 1	24		*	16 Dec 1968	18 Feb 1985
SHM.04	SHOREHAM ST. / SHEFFIELD.1.	24		2	16 Mar 1973	
				3	17 Dec 1973	25 Nov 1983
SHM.05	SHOREHAM ST. / PARCEL / POST / SHEFFIELD	34x74			3 Oct 1963	

Silverhill

Office Dates	Opened	1 Sep 1974 renamed from 143 Ecclesall Rd South
	Closed	13 Nov 2008
Locations	1974 to 2008	143 Ecclesall Road South
Postmasters	2008	Rob ?
Sub-Office Number		95

Postmarks Recorded



Type SVL.01
'T' of Sheffield aligns with 'V' of Silverhill



Type SVL.02
'T' of Sheffield aligns with 'E' of Silverhill



Type SVL.03
'L's in Silverhill lean backwards



Type SVL.04
'L's upright

Type	Text	Size	Date Issued	Code	Earliest	Latest
SVL.01	SILVERHILL SHEFFIELD 11	30	2 Sep 1974	*	21 Sep 1974	
SVL.02	SILVERHILL SHEFFIELD 11	30	2 Sep 1974	*	21 Sep 1974	12 Jun 1975
SVL.03	SILVERHILL.SHEFFIELD 11	24	1 Sep 1975	*	6 Sep 1975	27 Feb 2001
SVL.04	SILVERHILL.SHEFFIELD 11	24	1 Sep 1975	2	18 Mar 1980	15 Feb 2001



1975

South Anston

Office Dates	Opened	1848 under Sheffield
	Transferred	by Oct 1856 to Rotherham
	Transferred	1 Oct 1896 to Sheffield
	Renamed	3 Sep 1923 as Anston
	Re-opened	1 Sep 1978
Locations	1849	Receiving house at Kiveton Trooper Inn
	2018	56 Sheffield Road
Postmasters	1849	Frederick Hulley
	1857 to 1871	Henry Rodgers
	1978	Mr & Mrs J.R. Tongue

Postmarks Recorded



Type SAN.01



Type SAN.02



Type SAN.03



Type SAN.04

Type	Text	Size	Date Issued	Code	Earliest	Latest
SAN.01	SOUTH - ANSTON	25	12 Feb 1848			
SAN.02	SOUTH • ANSTON	20		A	9 May 1910	
				B	11 Aug 1891	27 Apr 1914
				C	15 Sep 1887	
				<time>	18 Dec 1914	13 Oct 1919
SAN.03	SOUTH ANSTON / SHEFFIELD	34		AM	4 Aug 1914	
SAN.04	SOUTH ANSTON / SHEFFIELD	24		*	1 Sep 1978	23 Mar 1979



1914



1978

References Norman Hill, *The Postal History of Rotherham and District*, p81, Author, November 1960
 Ron Ward & William Sedgewick, *Sheffield's Post Offices in the Wapentake of Strafforth and Tickhill*, pp10-17, YPHS, 1979

South Road

Office Dates	Opened	2 Jun 1884
	Renamed	30 Aug 1902 to become Walkley
Locations	1891	270 South Road, Walkley
	1901	260 South Road, Walkley
Postmasters	1891	Arthur Herbert Goodwin
	1901	Cecil Skelton
Telegraph Code	1891	SQX
	1893	XFU

Postmarks Recorded



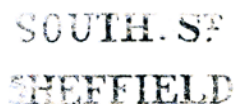
Type SHR.01

Type	Text	Size	Date Issued	Code	Earliest	Latest
SHR.01	SOUTH•ROAD / SHEFFIELD	24		A	11 Apr 1889	6 Nov 1901
				B	9 Nov 1887	

South Street

Office Dates	Opened	17 Sep 1841
	Closed	1857
Locations	1849 to 1854	163 South Street
Postmasters	1841	Mrs Mary Barlow
	1849 to 1854	John Turner Charlesworth

Postmarks Recorded



SOUTH. S¹
SHEFFIELD

Type SHS.01



SOUTH-ST
SHEFFIELD

Type SHS.02



Type SHS.03

Type	Text	Size	Date Issued	Code	Earliest	Latest
SHS.01	SOUTH . S ¹ / SHEFFIELD	30x12	17 Sep 1841		12 Jan 1842	28 Mar 1849
SHS.02	SOUTH - S ¹ / SHEFFIELD	32x11	6 Dec 1850		17 Jun 1851	5 Mar 1856
SHS.03	SOUTH - S ¹	26	14 Aug 1856		30 Nov 1856	

Southey

Office Dates	Opened	9 Jan 1929
	Closed	11 Nov 2008
Locations	1931 to 1986	46 Southey Avenue
Postmasters	1931 to 1942	Arthur Beardshaw
	1951 to 1959	Charles Lambert
	1963 to 1974	J. Wynne
	1986	J. & M. Badger
Sub-Office Number		96


Postmarks Recorded



Type SHY.01



Type SHY.03



Type SHY.04



Type SHY.02



1950

Type	Text	Size	Date Issued	Code	Earliest	Latest
SHY.01	SOUTHEY / SHEFFIELD	24		*	15 Dec 1950	
SHY.02	SOUTHEY / PARCEL / POST / SHEFFIELD 9.	75x35			6 May 1974	
SHY.03	SOUTHEY. SHEFFIELD S.5	24		2	3 Oct 1969	
SHY.04	SOUTHEY. SHEFFIELD 5	24		*	15 Dec 1988	16 Jan 1990

Spa View Road

Derbyshire

Office Dates	Opened	c1956
Locations	1959 to 1974	43 Spa View Road
	2018	39 Spa View Road
Postmasters	1957 to 1974	Frederick Garlick
Sub-Office Number		218

Postmarks Recorded



Type SVR.01



Type SVR.02

Type	Text	Size	Date Issued	Code	Earliest	Latest
SVR.01	SPA VIEW ROAD . SHEFFIELD 12	24		*	27 Jul 1957	
SVR.02	SPA VIEW R ^D . SHEFFIELD 12	23		A	2 Nov 1967	
				2	22 Nov 1969	
				*	14 Nov 1998	



1957

Spinkhill

Derbyshire

Office Dates	Opened	1874 under Chesterfield
	Transferred	12 Nov 1928 to Sheffield
	Closed	30 May 1997
Locations	1898	The Lane
	1914 to 1915	Grocery shop of Miss Cross
	c1995	College Road
Postmasters	1879 to 1887	Samuel Singleton
	1890 to 1893	William Pritchard
	1895 to 1898	Evan Cross
	1898 to 1912	Mrs Ann Cross
	1914 to 1915	Miss Sarah Elizabeth Cross
	1922	Thomas Radford
	1944 to 1963	Miss Phyllis T. Holland
	1965	E. Bartholomew

Postmarks Recorded



Type SPK.01



Type SPK.02




Type SPK.03

Type	Text	Size	Date Issued	Code	Earliest	Latest
SPK.01	SPINKHILL / CHESTERFIELD	29	1 Jun 1893		18 Nov 1904	1 Sep 1916
SPK.02	SPINKHILL / SHEFFIELD	27+16		A	16 Oct 19(44?)	23 Nov 1956
				B	5 Mar 1931	
SPK.03	SPINKHILL . SHEFFIELD	27+16		<none>	20 Mar 1992	



1904



195(?)

References Ron Ward, "Spinkhill Post Office", *Derbyshire Messenger*, Vol. 3, No. 9, pp95-97, DPHS, Feb 1990
 Ron Ward, "Spinkhill Post Office", *Yorkshire's Post*, Vol. 13, No. 1, pp3-5, YPHS, Jan 1991.

Spring Vale, Penistone

Office Dates	Opened	1888
	Temp Closed	13 to 27 Nov 1998
	Closed	24 Oct 2001
Location	1 mile east of Penistone	

Postmarks Recorded



Type SVP.01



Type SVP.02



Type SVP.03



Type SVP.04

Type	Text	Size	Date Issued	Code	Earliest	Latest
SVP.01	SPRING VALE / PENISTONE, SHEFFIELD	29	26 Nov 1888			
SVP.02	SPRING - VALE / YORKS	24		<code>	29 Jul ????	
SVP.03	SPRING VALE . PENISTONE / SHEFFIELD	24	17 Aug 1909	*		
SVP.04	SPRING VALE . PENISTONE / SHEFFIELD	23		*	18 Jun 1951	19 Mar 1971



1951



1958

Stafford Street Park

Office Dates	Opened	1 Dec 1883 as Stafford Street Park
	Renamed	1 Jan 1900 as Stafford Street
	Closed	5 Jul 1904 when replaced by Duke Street
Locations	1901	62-64 Talbot Street (corner with Stafford St)
	1901	70 Stafford Street (corner with 64 Talbot St)
Postmasters	1901	Miss Sarah Ann Burrell
Telegraph Code		XFV

Postmarks Recorded



Type SFD.01

Type	Text	Size	Date Issued	Code	Earliest	Latest
SFD.01	STAFFORD S ^T • PARK / SHEFFIELD	23	18 Aug 1883	C	5 Feb 1895	

Staniforth Road

Office Dates	Opened	1896
	Closed	29 May 2003
Locations	1901	266 Staniforth Road
	1905	307 Staniforth Road
	1911	303-305 Staniforth Road
	1925 to 1974	303 Staniforth Road
Postmasters	1901	Arthur James Appleton
	1905	William Royston
	1911	William Henry Ellis
	1925	Priscilla Maud Roseblade
	1931 to 1942	Miss Kate Brennan
	1951 to 1974	Mrs Annie Taylor
	1976 to 1983	Arthur Williams
Sub-Office Number		75

Postmarks Recorded



Type SFH.01




Type SFH.02



Type SFH.03

Type	Text	Size	Date Issued	Code	Earliest	Latest
SFH.01	STANIFORTH ROAD / SHEFFIELD	28	24 Apr 1896			
SFH.02	STANIFORTH - RD / SHEFFIELD	23			29 Sep 1915	
SFH.03	STANIFORTH ROAD . SHEFFIELD 9.	24		*	3 May 1950	7 Nov 1967



1950



1952



1952



1961

Stannington

Office Dates	Opened	1852
Locations	1901 to 1965	1 Uppergate Road
	1976 to 2018	652 Stannington Road
Postmasters	1853 to 1875	Charles Hall
	1875	Emma Hall
	1901 to 1911	Alfred Shaw
	1925 to 1940	William Henry Rhodes
	1942 to 1965	Joseph Hammerton Rhodes
Telegraph Code	1898	XAQ

Postmarks Recorded



Type STG.01



Type STG.02



Type STG.03



Type STG.04



Type STG.05

Type	Text	Size	Date Issued	Code	Earliest	Latest
STG.01	STANNINGTON	26	28 Dec 1852		24 Oct 1857	
STG.02	STANNINGTON / SHEFFIELD	29	20 Jul 1886			
STG.03	STANNINGTON / YORKS	23		A	26 May 1905	
				B	25 Jun 1895	22 Feb 1919
				C	10 Mar 1906	4 May 1912
STG.04	STANNINGTON / SHEFFIELD	27+16		A	28 Jun 1937	12 Jan 1963
				B	16 Oct 1950	24 Jun 1954
STG.05	STANNINGTON SHEFFIELD / Post / Office	25		E	22 Sep 2004	



1950

Stannington Road

Office Dates	Opened	5 May 1937
Locations	1940 to 2018	304 Stannington Road
Postmasters	1940 to 1942	Bernard A. Smith
	1951 to 1959	John K. Thompson
	1963 to 1974	G.E. Simpson
Sub-Office Number		136

Postmarks Recorded



Type SGR.01



Type SGR.02



Type SGR.03

Type	Text	Size	Date Issued	Code	Earliest	Latest
SGR.01	STANNINGTON ROAD .SHEFFIELD 6	24		*	24 Mar 1947	5 Dec 1974
SGR.02	STANNINGTON RD. SHEFFIELD 6.	24		*	20 Mar 1968	
SGR.03	STANNINGTON ROAD SHEFFIELD / Post / Office	25		C	22 Sep 2004	



1952



1974

Steel Bank

Office Dates	Opened	1 Sep 1902
	Closed	1 Mar 1972
Locations	1905 to 1972	6 Commonside
Postmasters	1905 to 1911	Thomas Wild
	1925 to 1941	Mrs Jane Annie Pointer
	1954 to 1972	Miss Dora Pointer (daughter)
Sub-Office Number		53

Postmarks Recorded



Type STB.01



Type STB.02



Type STB.03

Type	Text	Size	Date Issued	Code	Earliest	Latest
STB.01	STEEL · BANK / SHEFFIELD	24		*	18 Jun 1909	1 Apr 1921
STB.02	STEEL BANK . SHEFFIELD 10	24		*	29 Feb 1972	
STB.03	STEEL BANK.SHEFFIELD . 10	24		*	14 Nov 1967	



1921

Steel City House

Office Dates	Opened	1 Sep 1973 renaming of Telephone Buildings
	Closed	17 Mar 1994 when replaced by Leopold Street
Locations	1973 to 1994	Telephone Buildings, West Street
Sub-Office Number		22

Postmarks Recorded



Type SCH.01



Type SCH.02

Type	Text	Size	Date Issued	Code	Earliest	Latest
SCH.01	STEEL CITY HOUSE / SHEFFIELD	24		E	1 Sep 1973	26 Mar 1986
				F	17 Apr 1986	
				J	9 Apr 1980	
				G	19 Jan 1974	24 May 1989
				H	29 Jul 1986	
				I	13 Apr 1987	
				K	17 May 1975	24 Oct 1986
				M	16 Oct 1973	29 Sep 1986
				L	20 Mar 1987	
				<none>	14 Jan 1974	
				SCH.02	STEEL CITY HOUSE SHEFFIELD / Post / Office	25
E	19 May 1998					



1976



1973



1973

Stocksbridge P.S.O.

Office Dates

Opened
Closed

by 1994

Locations

Postmarks Recorded



Type SKP.01

Type	Text	Size	Date Issued	Code	Earliest	Latest
SKP.01	STOCKSBRIDGE P.S.O / SHEFFIELD	27+16		<none>	8 Dec 1994	(15 Nov 199?)

Stocksbridge

Office Dates	Opened	1 Mar 1882
Locations	1892 to 1911	489 Manchester Road
	1931 to 1959	629 Manchester Road
	1971 to 1991	Corner Johnson Street / Button Row
	2018	Co-op Superstore, Johnson Street
Postmasters	1891	Joe Hepworth
	1901 to 1911	James Webb
	1925	Henry Howson
Telegraph Code	1915	XBX

Postmarks Recorded



Type SKG.01



Type SKG.02



Type SKG.03



Type SKG.04



Type SKG.05



Type SKG.06



Type SKG.07



Type SKG.08




Type SKG.09



Type SKG.10


Stocksbridge, continued



1928



1950



1951



1963



1980

Type	Text	Size	Date Issued	Code	Earliest	Latest
SKG.01	STOCKSBRIDGE / YORKS	23		A	6 Feb 1897	13 Nov 1906
				B	29 Sep 1905	11 Sep 1907
				C	29 Nov 1903	28 Oct 1908
				<time>	Sep 1912	2 Feb 1915
SKG.02	STOCKSBRIDGE / SHEFFIELD	32		<time>	23 Nov 1911	
SKG.03	STOCKSBRIDGE / SHEFFIELD	24		*	23 Mar 1928	
SKG.04	STOCKSBRIDGE / SHEFFIELD	27+16		<time>	18 Sep 1928	17 Jun 1942
SKG.05	STOCKSBRIDGE / SHEFFIELD	27+16		A	8 Aug 1946	6 Dec 1947
				B	17 Sep 1946	20 Aug 1949
SKG.06	STOCKSBRIDGE / SHEFFIELD	29		<time>	14 Dec 1949	19 Dec 1949
SKG.07	STOCKSBRIDGE . SHEFFIELD / 1	24		*	8 Apr 1951	29 Sep 1988
SKG.08	STOCKSBRIDGE / SHEFFIELD	23		2	30 Oct 1950	5 Dec 1966
SKG.09	STOCKSBRIDGE / SHEFFIELD	27+16		<time>	30 Oct 1951	21 Nov 1986
				<none>	19 Dec 1957	20 Dec 1967
SKG.10	STOCKSBRIDGE / SHEFFIELD	24		*	30 Oct 1971	13 Dec 1986

Type SKG.09 without a time code has only been recorded during December, i.e. on Christmas mail.

Stoney Middleton

Office Dates	Opened	By 1828 under Bakewell Transferred 1840 to Sheffield Transferred 5 Jul 1841 to Bakewell Transferred 1895 to Sheffield Transferred Jan 1997 to Hope Valley Closed 24 Nov 2009
Locations	1858 to 1959	Main Road
Postmasters	1828 to 1846 1852 to 1887 1888 to 1909 1909 to 1959	Mrs Barbara Brightmore Michael Marshall Samuel Worsencroft Miss Rhoda Worsencroft (granddaughter of Michael Marshall)

Postmarks Recorded



Type SMT.01



Type SMT.02



Type SMT.03



Type SMT.04



Type SMT.05




Type SMT.06



Type SMT.07



Type SMT.08



Type SMT.09

Type	Text	Size	Date Issued	Code	Earliest	Latest
SMT.01	STONEY MIDDLETON	36			7 Jun 1794	1846
SMT.02	STONY-MIDDLETON	31	8 Dec 1842			
SMT.03	43	25x20			9 Mar 1855	
SMT.04	STONEY MIDDLETON	26	24 Aug 1848		9 Mar 1855	
SMT.05	STONEY-MIDDLETON	23	10 May 1857			
SMT.06	STONEY MIDDLETON / SHEFFIELD	27	1 May 1895			
SMT.07	STONEY • MIDDLETON	23		<time>	8 Apr 1902	1921
SMT.08	STONEY MIDDLETON / SHEFFIELD	27		A	28 Apr 1950	10 Jul 1964
				B	24 Jul 1942	23 Feb 1966
SMT.09	STONEY MIDDLETON / SHEFFIELD	27		A	18 Dec 1969	25 Mar 1995
				B	21 Jul 1964	

References Eric Lewis, William Sedgewick & Ronald Ward, *Sheffield Posts in Peakland and the Hope Valley*, pp69-70, YPHS, 1979

Stradbroke

Office Dates	Opened	12 Nov 1962
Locations	1969 to 2018	91 Stradbroke Drive
Postmasters	1969	Leslie Shaw
Sub-Office Number		142

Postmarks Recorded



Type STK.01



Type STK.02

Type	Text	Size	Date Issued	Code	Earliest	Latest
STK.01	STRADBROKE.SHEFFIELD.13	24		*	12 Nov 1962	15 Jul 1974
STK.02	STRADBROKE / PARCEL / POST / SHEFFIELD 13	75x35			16 Nov 1962	12 May 1976



1962



1974

Swallow Nest

Office Dates	Opened	Jun 1889 under Rotherham
	Transferred	1 Oct 1896 to Sheffield
	Closed	c1946, re-opened 1949
	Closed	16 Jun 2004
Locations	1891	Park Hill View
	1910 to 1911	41 Park Street
	1952	Park Hill
	1953 to 2004	Manvers Road
Postmasters	1889 to 1901	David Peters
	1928 to 1934	Thomas Hartley Roundhill
	1949 to 1968	Norman and Clarice Walker
Telegraph Code		XWP

Postmarks Recorded



Type SWN.01



Type SWN.02



Type SWN.03



Type SWN.04



Type SWN.05



Type SWN.06



Type SWN.07
SWALLOWNEST one word



Type SWN.08
SWALLOW NEST two words




Type SWN.09



Type SWN.10

Swallow Nest, continued



1951



1980



1979

Type	Text	Size	Date Issued	Code	Earliest	Latest
SWN.01	SWALLOW NEST / ROTHERHAM	29	4 Apr 1892			
SWN.02	SWALLOW NEST	21		A	1 Jun 1909	
				B	22 Jul 1901	3 Nov 1909
SWN.03	SWALLOW NEST / SHEFFIELD	37			12 Jul 1910	
SWN.04	SWALLOW · NEST	21		<time>	4 Mar 1912	19 Jan 1932
				<none>	30 Jul 1917	1 Nov 1919
SWN.05	SWALLOW NEST / SHEFFIELD	27		B	28 Sep 1937	28 Feb 1941
SWN.06	SWALLOW NEST / SHEFFIELD	31		<time>	1 Dec 1949	
SWN.07	SWALLOWNEST / SHEFFIELD	27		<time>	24 May 1950	
SWN.08	SWALLOW NEST / SHEFFIELD	27		<time>	20 Jul 1951	24 Jul 1968
				<none>	7 Dec 1981	26 Apr 1999
SWN.09	SWALLOW NEST / SHEFFIELD	24		2	7 Nov 1970	
SWN.10	SWALLOW NEST / SHEFFIELD	24		*	12 Jan 1973	4 Sep 1998
				<none>	25 Aug 1988	

Telephone Buildings

Office Dates	Opened	6 Oct 1926 on closure of Church Street
	Renamed	1 Sep 1973 as Steel City House
Locations	1941 to 1973	16-40 West Street
Postmasters		{Branch Office}
Telegraph Code	1926	XCS
Sub-Office Number		22

Postmarks Recorded



Type TBG.01



Type TBG.02



Type TBG.03



Type TBG.04



Type TBG.05




Type TBG.06



Type TBG.07



Type TBG.08



Type TBG.09



Type TBG.10




Type TBG.11

Three series of labels:
 SHEFFIELD
 Sheffield (SF)
 SHEFFIELD (SF)



Telephone Buildings, continued

Type	Text	Size	Date Issued	Code	Earliest	Latest
TBG.01	TELEPHONE BUILDINGS / SHEFFIELD	25		*	6 May 1927	
TBG.02	TELEPHONE BUILDINGS / SHEFFIELD	25		*	19 Jan 1934	
TBG.03	TELEPHONE BUILDINGS B.O. SHEFFIELD 1. 24			<none>	16 Dec 1936	15 Mar 1947
				E	14 Dec 1949	5 Mar 1970
				F	14 Mar 1952	10 Jul 1959
TBG.04	TELEPHONE BUILDINGS . SHEFFIELD.1 H 24			<none>	29 Apr 1949	21 Dec 1951
				H	2 Apr 1954	15 Oct 1954
				L	24 Feb 1973	
TBG.05	TELEPHONE BUILDINGS SHEFFIELD.1 I 23			<none>	14 Nov 1950	26 Sep 1952
TBG.06	TELEPHONE BLDGS. SHEFFIELD 1. 23			*	3 Nov 1938	5 Nov 1947
				G	6 Jan 1949	19 Jan 1973
TBG.07	TELEPHONE BUILDINGS . SHEFFIELD.1 24			F	2 Nov 1966	
				K	29 Apr 1964	10 May 1967
				L	8 Jul 1955	10 Feb 1973
				*	23 Aug 1952	31 Jan 1953
TBG.08	TELEPHONE BUILDINGS.SHEFFIELD.1. 24			A	31 Dec 1949	30 Jan 1953
				B	25 Feb 1952	28 Nov 1952
				C	30 Dec 1947	7 Jul 1952
				D	11 Oct 1949	1 Aug 1952
				H	19 Sep 1960	2 Nov 1964
				I	7 May 1954	1 Jul 1972
				J	11 Nov 1953	7 Aug 1972
				K	30 Dec 1953	29 Jul 1955
				M	23 Oct 1953	18 Dec 1967
TBG.09	SHEFFIELD 1 / TELEPHONE BUILDINGS BO / 79x39 PARCEL / POST				26 Aug 1937	
TBG.10	SHEFFIELD ... / TELEPHONE BUILDINGS ... ? x39				23 Mar 1953	
TBG.11	PARCEL POST / PAID / T'PHONE BUILDING / 54x22 - B.O. - / SHEFFIELD 1. / G VI R				23 Mar 1953	



Thorpe House

Office Dates	Opened	6 Mar 1935
	Closed	29 Mar 2017
Locations	1939 to 2017	1 Lees Hall Avenue
Postmasters	1939 to 1951	Gilbert Davis
	1954 to 1965	Mrs Edna Davis
	1971 to 1974	Tom W. Davis (son)
	1996	Richard May
	2017	Peter May (son)

Postmarks Recorded



Type TPH.01



Type TPH.01

Type	Text	Size	Date Issued	Code	Earliest	Latest
TPH.01	THORPE HOUSE. SHEFFIELD 8.	24		*	18 Jun 1951	5 Mar 1991
TPH.02	THORPE HOUSE / SHEFFIELD 8	24		*	4 Jul 1994	9 May 1996



1951

Thurgoland

Office Dates	Opened	1850
Locations	1901	Huthwaite Lane
	1905 to 1931	Halifax Road
	1932 to 1948	Huthwaite Lane
	1960 to 2018	Roper Lane
Postmasters	1851 to 1871	William Broadbent
	1881 to 1891	Robert H. Wood
	1901 to 1911	Henry Wordsworth
Telegraph Code	1913	TGD

Postmarks Recorded



Type TGD.01



Type TGD.02

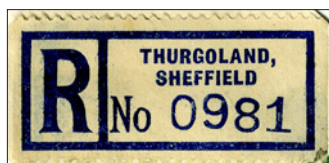


Type TGD.03



Type TGD.04

Type	Text	Size	Date Issued	Code	Earliest	Latest
TGD.01	THURGOLAND	25	2 Oct 1955		20 Oct 1955	4 Apr 1857
TGD.02	THURGOLAND	20	6 Dec 1858		5 Feb 1860	
TGD.03	THURGOLAND	21		A	24 Dec 1901	
				B	30 Jul 1901	14 Aug 1931
TGD.04	THURGOLAND / SHEFFIELD	27+16		A	8 Jul 1947	1 Oct 1947
				B	13 Sep 1950	28 Feb 1984
				*	7 Jul 1945	2 Nov 1948



1950

Thurlstone

Office Dates	Opened	1854
	Closed	c1855
	Re-opened	2 Oct 1871
	Closed	14 Nov 2008
Locations	1893 to 1989	Manchester Road
Postmasters	1939	Thomas Fallas

Postmarks Recorded



Type THL.01



Type THL.02
THURLESTONE



Type THL.03



Type THL.04

Type	Text	Size	Date Issued	Code	Earliest	Latest
THL.01	THURLSTONE	27	22 Aug 1854			
THL.02	THURLESTONE	21	14 Jul 1871	A	28 Mar 1887	3 Jul 1897
				<time>	15 Aug 1905	
THL.03	THURLSTONE / SHEFFIELD	24		<time>	10 Jan 1903	29 Apr 1929
THL.04	THURLSTONE / SHEFFIELD	27+16		A	18 Jun 1951	29 Nov 1976
				B	7 Nov 1947	




1958

Tideswell

Derbyshire

Office Dates	Opened	by 1741		
	Transferred	1846 to Bakewell	Transferred	1860 to Sheffield
	Transferred	1888 to Stockport	Transferred	1895 to Buxton
Locations	1835 to 1846	George Inn	1851 to 1912	Market Place
	1922 to 1974	High Street	2018	1 Commercial Rd
Postmasters	1835	Joseph Leech	1846	Martha Leech
	1851 to 1881	Edwin Slater	1891	Miss Rachel Slater
	1895 to 1912	Miss Ida Slater	1922	John Richard Green

Postmarks Recorded



Type TDW.01



Type TDW.02




Type TDW.03



Type TDW.04



Type TDW.05



Type TDW.06



Type TDW.07



Type TDW.08



Type TDW.09



Type TDW.10



Type TDW.11



Type TDW.12

Type	Text	Size	Date Issued	Code	Earliest	Latest
TDW.01	TIDDES / WELL	27x13			20 Jun 1741	1751
TDW.02	TIDES / WELL	27x14			1759	
TDW.03	TIDESWELL	48x5			15 Mar 1794	1796
TDW.04	TIDES / WELL	21x12			1802	6 Sep 1808
TDW.05	TIDSWELL / 185	35x11			7 Dec 1809	1831
TDW.06	TIDSWELL [mileage erased]	35x4			31 Jan 1838	7 Dec 1839
TDW.07	TIDSWELL	30	3 Dec 1840		25 Jul 1842	7 Nov 1852
TDW.08	TIDSWELL	25			1853	
TDW.09	((44))	25x20			24 Aug 1844	
TDW.10	((((44)))	23x19			18 Mar 1853	1858
TDW.11	TIDSWELL	25		A	10 Oct 1864	
TDW.12	TIDSWELL	20	25 Jun 1867	A	20 Dec 1872	1884

References Eric Lewis, William Sedgewick & Ronald Ward, *Sheffield Posts in Peakland and the Hope Valley*, pp71-72, YPHS, 1979
 Gordon Hardy (Derbyshire Editor), *The British County Catalogue of Postal History Midlands Edition*, M(GB)PHS, 2013

Tinsley

Office Dates	Opened	1854 under Sheffield
	Transferred	22 Apr 1857 to Rotherham
	Closed	1861
	Re-opened	1882 under Sheffield
Postmasters	1861 to 1862	John Boler
	1901 to 1905	William Kirk
Known Locations	1901 to 1905	10 Sheffield Road, Tinsley
Telegraph Code		TNZ

Postmarks Recorded



Type TIN.01



Type TIN.02



Type TIN.03



Type TIN.04



Type TIN.05



Type TIN.06



Type TIN.07



Type TIN.08

Type	Text	Size	Date Issued	Code	Earliest	Latest
TIN.01	TINSLEY		22 Aug 1854		Not Recorded	
TIN.02	TINSLEY	23		<time>	2 Nov 1905	7 Jul 1913
TIN.03	TINSLEY / SHEFFIELD	34		<time>	20 Mar 1916	27 Mar 1916
TIN.04	TINSLEY / SHEFFIELD	24		<time>	3 Mar 1919	1 Oct 1920
TIN.05	TINSLEY / SHEFFIELD	26		<time>	7 Oct 1922	2 Sep 1930
TIN.06	TINSLEY / SHEFFIELD	27		<time>	11 Feb 1937	4 Mar 1947
TIN.07	TINSLEY . SHEFFIELD . 9	24		1	27 Oct 1958	5 Dec 1984
TIN.08	TINSLEY . SHEFFIELD 9	24		2	12 May 1972	26 Jul 1979

Reference Norman Hill, *The Postal History of Rotherham and District*, p111, Author, November 1960

Todwick

Office Dates	Opened	1870
	Closed	24 Sep 2010
Locations	1930 to 1983	The Pastures
Postmasters	1871	John Greenfield
	1881	Joseph Cousins
	1901	Herbert Couldwell

Postmarks Recorded



Type TDK.01



Type TDK.02



Type TDK.03

Type	Text	Size	Date Issued	Code	Earliest	Latest
TDK.01	TODWICK	21		A	12 Mar 1898	16 Jun 1908
				B	18 Jul 1908	
				<time>	14 Apr 1915	
TDK.02	TODWICK / SHEFFIELD	27+16		A	1947	1950
				B	17 Jan 1940	
				*	20 Feb 1947	4 Jan 1952
TDK.03	TODWICK / SHEFFIELD	24		*	6 Dec 1978	1979



1915



1952

Reference Ron Ward & William Sedgewick, *Sheffield's Post Offices in the Wapentake of Strafforth and Tickhill*, pp53-56, YPHS, 1979

Totley

Derbyshire until 1934

Office Dates	Opened	1887
	Closed	24 May 2002
Locations	1891	Grange Terrace
	1895	'Cottage next to Church'
	1901	Lane Head
	1931 to 1974	337 Baslow Road
Postmasters	1887 to 1891	Joseph Baxby
	1894 to 1895	William Green
	1901	Frank Herbert Green
	1911 to 1912	Arthur Bradbury and Mary Alice Bradbury
	1925	Miss Lilian Webster
	1929 to 1931	William F. Stanley
	1935	W. Humphries
	1936	Mrs Fanny Humphries (wife)
	1936 to 1974	Herbert Perkinton
Telegraph Code	1891 to 1930	TOT
Sub-Office Number		182

Postmarks Recorded



Type TLY.01



Type TLY.02



Type TLY.03

Type	Text	Size	Date Issued	Code	Earliest	Latest
TLY.01	TOTLEY / SHEFFIELD	29	7 Sep 1887			
TLY.02	TOTLEY	21		A	7 Feb 1901	6 Feb 1906
				B	29 Aug 1909	
				C	12 Jul 1892	
				<time>	16 Jun 1915	
TLY.03	TOTLEY / SHEFFIELD	24		*	2 Sep 1950	18 Feb 1967



1903



1950

Reference Eric Lewis, William Sedgewick & Ronald Ward, *Sheffield Posts in Peakland and the Hope Valley*, pp73-74, YPHS, 1979

Totley Rise

Derbyshire until 1934

Office Dates	Opened	by July 1890
Locations	1931 to 1974	67 Baslow Road
Postmasters	1889	J. Gill
	1893	B. Thorpe
	1901	Selby Wostenholme
	1908	Arthur Bradley
	1911 to 1931	Miss Fanny Booker
	1931 to 1974	Ernest Jackson
Telegraph Code	1912	TOL
Sub-Office Number		187


Postmarks Recorded



Type TYR.01



Type TYR.02



Type TYR.03



Type TYR.04



Type TYR.05



Type TYR.06



Type TYR.07

Type	Text	Size	Date Issued	Code	Earliest	Latest
TYR.01	TOTLEY RISE / SHEFFIELD	28	6 Nov 1895		17 Dec 1903	1908
TYR.02	TOTLEY-RISE / SHEFFIELD	24	6 Jan 1909	<time>	4 Feb 1909	3 Jan 1927
TYR.03	TOTLEY - RISE / SHEFFIELD	27+16		A	25 May 1936	1950
				B	6 Aug 1940	18 May 1946
				<time>	15 Aug 1950	
TYR.04	TOTLEY RISE / SHEFFIELD	29		<time>	30 Nov 1949	
TYR.05	TOTLEY RISE / SHEFFIELD	24		*	1950	17 Oct 1990
TYR.06	TOTLEY RISE / SHEFFIELD	24		1	11 May 1966	23 Feb 1976
TYR.07	PARCEL / TOTLEY RISE / SHEFFIELD / POST	75x35			12 May 1970	20 Apr 1972



1903



1921



1921

Reference Eric Lewis, William Sedgewick & Ronald Ward, *Sheffield Posts in Peakland and the Hope Valley*, pp73-74, YPHS, 1979

Ulley

Office Dates	Opened	1910
	Closed	by Nov 2001
Locations	1923	Main Street
	1935	Turnshaw Road
	1956 to 1974	26 Main Street
	1983 to 1996	Main Street (not No. 26)
Postmasters	1911	Miss Elizabeth Mozley
	1970	Mrs A.E. Jamieson

Postmarks Recorded



Type ULY.01



Type ULY.02



Type ULY.03

Type	Text	Size	Date Issued	Code	Earliest	Latest
ULY.01	ULLEY / SHEFFIELD	29	22 Nov 1910		30 Nov 1920	
ULY.02	ULLEY / SHEFFIELD	28			3 Jun 1929	
ULY.03	ULLEY / SHEFFIELD	27+16		A B	15 Sep 1950 22 Sep 1939	25 Aug 1988



1950

Union Street

Office Dates	Opened	4 Jan 1928
	Closed	9 Oct 1965 on opening of Eyre Street
Locations	1931 to 1965	7 Union Street
Postmasters		Branch Office, no postmasters
Telegraph Code	1928	XFF
Sub-Office Number		76 subsequently allocated to Eyre Street

Postmarks Recorded



Type UNI.01



Type UNI.02



Type UNI.03



Type UNI.04



Type UNI.05

Type	Text	Size	Date Issued	Code	Earliest	Latest
UNI.01	UNION ST ¹ / SHEFFIELD	25		*	15 Dec 1933	
UNI.02	UNION ST ¹ . SHEFFIELD. 1.	24		A	1 May 1948	
				B	1 Sep 1950	29 Dec 1952
				C	20 Feb 1952	
				D	6 Jan 1950	4 Jun 1951
				F	19 Dec 1953	16 Nov 1964
				G	10 Apr 1953	17 Oct 1958
UNI.03	UNION STREET SHEFFIELD 1.	24		*	5 Feb 1945	18 Feb 1947
UNI.04	UNION ST. SHEFFIELD 1.	24		E	3 Jan 1950	6 Apr 1960
UNI.05	UNION ST ¹ . SHEFFIELD. 1	24		K	10 May 1949	18 Jul 1958
				H	9 Apr 1955	8 Mar 1965
				I	9 Oct 1958	

The series of handstamps Types UNI.02, UNI.03, UNI.04 and UNI.05 appear to have a code letter that did not change. The wording varies with STREET, ST. or S¹, but the spacing and presence of a full-stops before and/or after the '1', varies between the devices.



1933



1952



1959

Unstone

Derbyshire

Office Dates	Opened	1858 under Sheffield
	Transferred	Jan 1997 to Dronfield
Locations	1861 to 1871	Village blacksmith's shop
	1877 to 1939	Chesterfield Road
	1939	Main Road, renamed from Chesterfield Road
	1961 to 1977	Church Street
	2018	Norham, Main Road
Postmasters	1861 to 1873	John Brown
	1873 to 1889	John Robinson
	1895 to 1912	Albert Barker
	1916 to 1939	Ernest Vaughan
	1957	Mrs Annie Lavina Hibbert †
	1961 to 1965	C. Ogden
Telegraph Code	1912	UNT

† In Nov 1957 Mrs Annie Lavina Hibbert was convicted of £160 fraud against the Post Office and sentenced to 12 months in prison.

Postmarks Recorded



Type UNS.01



Type UNS.02



Type UNS.03




Type UNS.04



Type UNS.05

Type	Text	Size	Date Issued	Code	Earliest	Latest
UNS.01	UNSTON	20	11 Jun 1858			
UNS.02	UNSTONE	22		<time>	1880	12 Feb 1920
UNS.03	UNSTONE / SHEFFIELD	36		<time>	6 May 1912	
UNS.04	UNSTONE / SHEFFIELD	27+16		A	22 Aug 1966	
				B	15 Aug 1950	6 Mar 1969
				*	21 Dec 1966	
UNS.05	UNSTONE / SHEFFIELD	23		*	9 Dec 1982	8 Feb 1995



1920



1950

Reference Ron Ward, *The Postal History of Dronfield District Sheffield*, pp67-71 and Plate XVIII, YPHS, 1990

Upper Allen Street

Office Dates	Opened	by 1850
	Closed	1897 replaced by Upper St. Philip's Road
	Reopened	1 Jul 1901 on closure of Scotland Street
	Closed	1 Feb 1985
Locations	1852 to 1869	242 Upper Allen Street
	1879 to 1881	244 Upper Allen Street
	1901 to 1963	157-159 Upper Allen Street
	1965 to 1971	159 Upper Allen Street
Postmasters	1852 to 1954	James Brookes
	1856 to 1969	John Hallam
	1879 to 1981	Joseph Palmer
	1901 to 1942	Ernest Mills
	1954 to 1963	Willis Mills (son)
Sub-Office Number		27

Postmarks Recorded



Type UAS.01



Type UAS.02



Type UAS.03



Type UAS.04



Type UAS.05



Type UAS.06


Type	Text	Size	Date Issued	Code	Earliest	Latest
UAS.01	UPPER-ALLEN-ST	37x4			3 Dec 1850	Nov 1853
UAS.02	UPPER-ALLEN-ST	23	15 Jun 1857		25 Jul 1857	21 Dec 1858
UAS.03	UPPER · ALLEN-ST / SHEFFIELD	24		*	7 Mar 1902	24 Dec 1917
UAS.04	UPPER ALLEN STREET SHEFFIELD	23		*	3 Nov 1950	5 Jul 1961
UAS.05	UPPER ALLEN STREET . SHEFFIELD	3 23		*	23 Mar 1964	7 Sep 1984
UAS.06	SHEFFIELD / PARCEL / UPPER ALLEN ST / POST	80x41			9 May 1939	



1904



1917



1950

Upper Eckington

Derbyshire

Office Dates	Opened	1897 as Upper Eckington
	Renamed	Aug 1909 to become West Street Eckington
Locations	1897 to 1925	78 West St
	1959	12 West Street
	1997	74 West St
Postmasters	1897 to 1904	Mrs Elizabeth Gosling
	1906 to 1940	William Riley
	1948 to 1957	Frank Riley
	1959	D. Gosling
	1987	Mr Cockrell
	1987 to 1997	Graham & Carol Bridges

Postmarks Recorded



Type UEK.01



Type UEK.02

Type	Text	Size	Date Issued	Code	Earliest	Latest
UEK.01	UPPER ECKINGTON / SHEFFIELD	28	12 Aug 1897			
UEK.02	UPPER · ECKINGTON	27		<time>	12 Dec 1899	6 Nov 1908

Upper Glossop Road

Office Dates	Opened	1 Nov 1880
	Renamed	26 May 1908 to become 339 Glossop Road
Locations	1881 to 1908	339 Glossop Road
Postmasters	1881	Miss Mary Best
	1901 to 1908	Mrs Jane Hendry
Telegraph Code	1893	SHI
	1903	XFW

Postmarks Recorded



Type UGR.01

Type	Text	Size	Date Issued	Code	Earliest	Latest
UGR.01	UPPER • GLOSSOP • R ^D / SHEFFIELD	23	10 Sep 1880	A	26 May 1899	24 Apr 1908
				B	25 May 1903	17 Dec 1906
				C	15 Oct 1885	18 Nov 1895



1893



1903



1906

Upper Hanover Street

Office Dates	Opened	by 1946
Locations	1951 to 1974 2018	159 Upper Hanover Street 239 Broomhall Street
Postmasters	1951 to 1957 1959 1963 to 1965	Roland Abson Mr Johnson B. Ollerenshaw
Sub-Office Number		23

Postmarks Recorded



Type UHS.01



Type UHS.02

Type	Text	Size	Date Issued	Code	Earliest	Latest
UHS.01	UPPER HANOVER ST. SHEFFIELD 3	24		*	24 Aug 1950	21 Aug 1967
UHS.02	UPPER HANOVER ST. SHEFFIELD 3	24		1	8 Nov 1967	18 Jul 1979



1950



1967

Upper Heeley

Office Dates	Opened	2 Aug 1886
	Closed	29 Apr 1971
Locations	1901 to 1959	214 Gleadless Road
Postmasters	1901	Mrs G. Elliott
	1905 to 1925	Frederick Williams
	1941	Thomas Berry
	1959	Ernest Shemeld
Sub-Office Number		70

Postmarks Recorded



Type UHL.01



Type UHL.02



Type UHL.03

Type	Text	Size	Date Issued	Code	Earliest	Latest
UHL.01	UPPER HEELEY / SHEFFIELD	24		<none>	3 Nov 1908	9 Jul 1917
UHL.02	UPPER HEELEY SHEFFIELD 2	24		*	28 Jun 1947	14 Feb 1952
UHL.03	UPPER HEELEY . SHEFFIELD 2.	24		*	6 Nov 1967	



1950

Upper St. Philip's Road

Office Dates	Opened	1897 on closure of Upper Allen Street
	Renamed	5 Mar 1930 as St. Phillip's Road
Locations	1901	61 Upper St Philip's Road
	1911 to 1925	51a Upper St Philip's Road
Postmasters	1901	William Buxton
	1911	Mrs Isabel Penswick
	1922 to 1925	Frederick S. Appleby

Postmarks Recorded



Type USP.01

Type	Text	Size	Date Issued	Code	Earliest	Latest
USP.01	UPPER•S ^I PHILIPS•R ^D / SHEFFIELD	24		*	2 Jan 1900	18 Oct 1912

Note eight-pointed star as code.

Upperthorpe

Office Dates	Opened	1 Jun 1876
Locations	1879 to 1891	1 Portland Street
	1901 to 2017	147 Upperthorpe Road
Postmasters	1876	Miss Fanny Cartledge
	1879 to 1881	Misses Jane and Fanny Cartledge
	1891	Miss Fanny Cartledge
	1901	Mrs Mary E.P. Macredie. <i>Later postmistress at 636 Attercliffe Road</i>
	1911	Edmund Helliwell
	1925	Mrs Lilian Jackson
	1931 to 1957	Mrs Elsie Gertrude Norbron
	1959 to 1965	T.A. Bacon
Telegraph Code		XFC
Sub-Office Number		47

Postmarks Recorded



Type UPT.01



Type UPT.02



Type UPT.03

Type	Text	Size	Date Issued	Code	Earliest	Latest
UPT.01	UPPERTHORPE / SHEFFIELD	23	6 Apr 1876	A B C	10 Jan 1895 21 Sep 1903	5 Nov 1910
UPT.02	UPPERTHORPE . SHEFFIELD 6	24		*	16 Dec 1952	12 Sep 1964
UPT.03	UPPERTHORPE . SHEFFIELD 6	24		3	19 Jul 1997	



1903



1910

Verdon Street

Office Dates	Opened	10 Dec 1971
	Closed	22 Jul 2004
Locations	1988 to 2004	208 Verdon Street
Postmasters	2004	June Jackson
Sub-Office Number		63

Postmarks Recorded



Type VDN.01

Type	Text	Size	Date Issued	Code	Earliest	Latest
VDN.01	VERDON ST. / SHEFFIELD . 3	24		<none>	25 Jul 1972	16 Dec 1985



1972

Victoria Road

Office Dates	Opened	2 Jun 1884
	Renamed	1887 to become Albert Road
Locations	1884 to 1887	Victoria Road, Heeley Victoria Road was renamed Albert Road

Postmarks Recorded



Type VIC.01

Type	Text	Size	Date Issued	Code	Earliest	Latest
VIC.01	VICTORIA - R ^D /SHEFFIELD	23	22 Apr 1884	C		

Wadsley

Office Dates	Opened	28 Apr 1878
	Closed	c1938
Locations	1881	Wadsley Lane
	1891	Hoyle Lane
	1901	Crabtree Lane
	1911	15 Worrall Road
	1925 to 1937	4 Worrall Road
Postmasters	1878 to 1881	George Needham (died 1886)
	1891 to 1911	Thomas Murgatroyd
	1925 to 1937	Charles Arthur Marsden

Postmarks Recorded



Type WDY.01

Type	Text	Size	Date Issued	Code	Earliest	Latest
WDY.01	WADSLEY	21	30 Mar 1878	A	19 Apr 190?	
				B	22 Jan 1902	27 Jul 1907

This page is intentionally left blank.

Wadsley Bridge

Office Dates	Opened	1845
Locations	1891 to 1905	Nelson Terrace (also known as Nelson Place)
	1911	44 Sheffield Road
	1925 to 1942	44 Penistone Road North (renamed road)
	1954 to 1974	134 Penistone Road North
	2006 to 2018	Law Brothers Garage, Leppings Lane
Postmasters	1852	Mary Lawson
	1860 to 1891	William Lawson (died 24 Nov 1892)
	1901 to 1905	Mrs Mary Ann Lawson (died 18 Apr 1910)
	1911 to 1942	William Lawson Jnr
	1954 to 1974	George E. Hawksley
	2006 to 2018	Law Brothers Garage
Telegraph Code	1942	WPA
Sub-Office Number		155

Postmarks Recorded



Type WDB.01



Type WDB.02



Type WDB.03



Type WDB.04




Type WDB.05



Type WDB.06



Type WDB.07



Type WDB.08




Type WDB.09




Type WDB.10

Wadsley Bridge, continued



1901



1915



1950



1959



1970

Type	Text	Size	Date Issued	Code	Earliest	Latest
WDB.01	WADSLEY - BRIDGE	26	6 Feb 1845		31 Jul 1845	12 Dec 1850
WDB.02	WADSLEY - BRIDGE	26	3 Dec 1852		9 Aug 1853	13 Jan 1860
WDB.03	WADSLEY - BRIDGE	28	20 Jul 1886			
WDB.04	WADSLEY • BRIDGE	21		A	31 Jul 1905	1 Jul 1906
				B	15 Sep 1893	11 Jul 1903
				C	25 Jul 1898	20 Nov 1913
WDB.05	WADSLEY BRIDGE / SHEFFIELD	26	8 Dec 1913	<time>	23 Aug 1914	2 Sep 1922
WDB.06	WADSLEY BRIDGE / SHEFFIELD	27+16		A	29 Jun 1937	15 Oct 1946
WDB.07	WADSLEY. BRIDGE SHEFFIELD. 6.	24		*	6 Sep 1950	25 Mar 1964
WDB.08	WADSLEY BRIDGE SHEFFIELD. 6	24		*	6 Aug 1959	
WDB.09	WADSLEY BRIDGE .SHEFFIELD 6	24		*	27 Apr 1970	15 Aug 1981
WDB.10	WADSLEY BRIDGE .SHEFFIELD 6	24		1	12 Jul 1996	12 Feb 2001
				2	12 Jun 1996	28 Apr 2001

Wales

Office Dates	Opened	by 1884
	Closed	18 Apr 2006
Locations	1891 to 1901	Church Street
	1924 to 1996	The Square
Postmasters	1891 to 1901	William Ashley
Telegraph Code	1898	WJS

Postmarks Recorded



Type WLS.01




Type WLS.02

Type	Text	Size	Date Issued	Code	Earliest	Latest
WLS.01	WALES	22		A	28 Jun 1898	23 Jul 1910
				B	20 Jul 1910	9 Aug 1917
WLS.02	WALES / SHEFFIELD	24		*	4 Sep 1950	29 Apr 1989



1904



1950



1973

Reference Ron Ward & William Sedgewick, *Sheffield's Post Offices in the Wapentake of Strafforth and Tickhill*, pp59-61, YPHS, 1979

Walkley

Office Dates	Opened	1 Oct 1873
	Moved	c1903 to site of earlier South Road
	Closed	11 Jan 2005
Locations	1881 to 1901	116-118 Howard Road
	1905 to 1974	260 South Road
Postmasters	1874 to 1901	Charles Bottom
	1905 to 1911	Mrs Edith Wynn
	1925 to 1957	Mrs Harriet Glaves
	1963 to 1973	Mrs E. Green
Telegraph Code		XFU
Sub-Office Number		39

Postmarks Recorded



Type WLK.01



Type WLK.02



Type WLK.03



Type WLK.04



Type WLK.05



Type WLK.06




Type WLK.07 Composite



Type WLK.08

Type	Text	Size	Date Issued	Code	Earliest	Latest
WLK.01	WALKLEY	21	27 Aug 1873	A		
WLK.02	WALKLEY / SHEFFIELD	22		B	20 Nov 1903	11 Nov 1912
WLK.03	WALKLEY / SHEFFIELD	25	26 Nov 1917	*		
WLK.04	WALKLEY SHEFFIELD	23		*	7 Feb 1936	6 Nov 1967
WLK.05	WALKLEY SHEFFIELD.6.	24		*	27 Feb 1956	4 Feb 1972
WLK.06	WALKLEY SHEFFIELD 6	24		3	28 Jun 1983	
WLK.07	PARCEL POST / SHEFFIELD 6 / WALKLEY	56x32			G6 period	
WLK.08	WALKLEY SHEFFIELD 6	24		2	3 Sep 1984	



1958

Walkley Bank Road

Office Dates	Opened	c 1901
	Closed	by 1908
Locations	1901 to 1905	80 Walkley Bank Road
Postmasters	1901	James Gilbert

The records relating to this office are far from clear. It could be that this name is confused with an office on Walkley Lane - but records relating to that name are even more elusive.

Postmarks Recorded

No handstamps seen

Walkley Road

Office Dates	Opened	1 Dec 1888
	Closed	31 May 1985
Locations	1901	14 Walkley Road
	1905	36 Walkley Road
	1911 to 1925	104 Walkley Road
	1939 to 1972	92 Walkley Road
Postmasters	1901 to 1905	Miss Emma Stockley
	1911	Mrs Maria Webster
	1925	Charles Panton Wain
	1939 to 1941	Richard Whittle
	1959	Mrs P.M. Dalton
	1972	P. Jackson
Sub-Office Number		84

Postmarks Recorded



Type WLR.02

Type	Text	Size	Date Issued	Code	Earliest	Latest
WLR.02	WALKLEY R ^D SHEFFIELD.6	24		*	15 Jan 1951	4 May 1968

Walter Street

Office Dates

Never opened

This office is only known from a strike in Post Office Archives. This appears to have been prepared for despatch on 18 August 1883, but the proof book has the manuscript annotation 'Cancelled'.

Postmarks Recorded



Type WLT.01

Type	Text	Size	Date Issued	Code	Earliest	Latest
WLT.01	WALTER • S ^I / SHEFFIELD	23	18 Aug 1883			

Washington Road

Office Dates	Opened	1 May 1874
	Closed	27 Jul 2004
Locations	1901 to 1925	26-28 Washington Road
	1959	13 Washington Road
Postmasters	1874	Miss Fanny E. Learoyd
	1875 to 1881	Lucy Ellen Learoyd
	1901 to 1925	Walter Platts
	1944	Wright
	1959	Fergusson
Sub-Office Number		50

Postmarks Recorded




Type WSH.01



Type WSH.02

Type	Text	Size	Date Issued	Code	Earliest	Latest
WSH.01	WASHINGTON.R ^D / SHEFFIELD	24	16 Mar 1874	A	19 Feb 1895	16 Sep 1918
WSH.02	WASHINGTON R ^D SHEFFIELD 11	24		*	17 Mar 1950	23 Mar 1970



1903

West Bar

Office Dates	Opened	1 May 1886
	Closed	3Q 1908
Locations	1901 to 1905	Mrs Margaret E. Loukes
Postmasters	1901	47-49 West Bar
	1905	57 West Bar

Postmarks Recorded



Type WTB.01

Type	Text	Size	Date Issued	Code	Earliest	Latest
WTB.01	WEST-BAR / SHEFFIELD	24		A	18 Jul 1896	4 Apr 1900
				B	8 Sep 1900	1 Aug 1906
				C	6 Apr 1891	3 Dec 1892



1896

West Bar Green

Office Dates	Opened	1 Feb 1876
	Closed	3Q 1908
Locations	1879 to 1891	2 Broad Lane
	1901	54 West Bar Green
Postmasters	1879 to 1881	Samuel Stones
	1891	Mrs Priscilla Stones
	1901	Richard Beales
Telegraph Code	2 May 1893	SQW
	4 Jul 1893	XFX

Postmarks Recorded



Type WBG.01

Type	Text	Size	Date Issued	Code	Earliest	Latest
WBG.01	WEST-BAR-G ^N / SHEFFIELD	24	10 Jan 1876	D		
				A	22 May 1890	16 Apr 1892
				*	9 Sep 1901	



1901

West Street

Office Dates	Opened	by Oct 1909
	Closed	13 Jul 2012
Locations	1922 to 1940	242 West Street
	1942 to 1974	248 West Street
	2012	GT News
Postmasters	1922 to 1931	Miss Eveline Annie Grimes
	1937 to 1974	Branch Office
Telegraph Code		XFI
Sub-Office Number		10

Postmarks Recorded



Type WTS.01



Type WTS.02



Type WTS.03



Type WTS.04



Type WTS.05



Type WTS.06



Type WTS.09



Type WTS.10



1912



Type WTS.07



Type WTS.08

The series of handstamps Types WTS.03, WTS.04, WTS.05 and WTS.09 appear to have a code letter that did not change. The wording varies with STREET or S^t, but the spacing and presence of a full-stop before and/or after the 't', varies between the devices.

West Street, continued



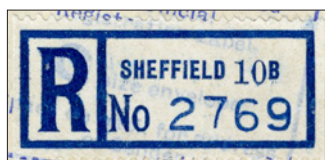
1924



1938



1951



1950



1950



1958



1958



1973



1967

Type	Text	Size	Date Issued	Code	Earliest	Latest
WTS.01	WEST ST / SHEFFIELD	22	13 Sep 1911	*	21 Mar 1912	1 Dec 1924
WTS.02	WEST STREET / SHEFFIELD	24		*	11 Aug 1938	11 Sep 1947
				C	2 Jun 1950	
				D	18 Aug 1950	
				E	29 Jul 1948	18 Jul 1958
				F	12 Aug 1948	
WTS.03	WEST ST.SHEFFIELD.1.	24		B	29 Sep 1951	
				C	11 Jul 1952	
				D	24 Jan 1951	
				E	29 Jun 1994	
				G	3 Sep 1965	
				H	15 Jun 1964	7 Dec 1971
				I	17 Jun 1958	14 Jun 1973
				J	11 Jul 1967	8 Nov 1991
WTS.04	WEST ST.SHEFFIELD.1	24		A	14 Sep 1951	
WTS.05	WEST STREET.SHEFFIELD.1	24		E	30 Dec 1994	
WTS.06	WEST ST / SHEFFIELD	26+15			EVII	
WTS.07	SHEFFIELD / WEST STREET	72x38			1931	4 Jul 1935
WTS.08	WEST ST. B.O. / SHEFFIELD 1	75x36			1 Aug 1963	
WTS.09	WEST STREET.SHEFFIELD 1	24		F	13 Apr 1964	19 Apr 1967
WTS.10	WEST STREET SHEFFIELD / Post / Office	25		C	13 Nov 2002	
				J	22 Sep 2004	

West Street, Eckington

Derbyshire

Office Dates	Opened	1897 as Upper Eckington
	Renamed	Aug 1909 to become West Street Eckington
Locations	1897 to 1925	78 West St
	1959	12 West Street
	1997	74 West St
Postmasters	1897 to 1904	Mrs Elizabeth Gosling
	1906 to 1940	William Riley
	1948 to 1957	Frank Riley
	1959	D. Gosling
	1987	Mr Cockrell
	1987 to 1997	Graham & Carol Bridges

Postmarks Recorded



Type WSE.01



Type WSE.02



Type WSE.03

Type	Text	Size	Date Issued	Code	Earliest	Latest
WSE.01	WEST ST. ECKINGTON / SHEFFIELD	24		*	3 Feb 1921	
WSE.02	WEST ST. ECKINGTON / SHEFFIELD	24		*	3 Aug 1951	4 Sep 1971
WSE.03	WEST ST ECKINGTON / SHEFFIELD	24		A	10 Dec 1985	17 Dec 1985
				*	13 Dec 1994	20 Dec 1994

Western Road

Office Dates	Opened	by Jan 1913
	Closed	13 Nov 2008
Locations	1922 to 2008	365 Spring Vale Road
Postmasters	1922 to 1937	William Briggs
	1940 to 1942	George Richard Hume
	1954 to 1963	Colin Harrop
	1965	A.N. Hughes
	1971 to 1973	Thomas Brazier
	1974	M. Haslam
	2008	Peter Milner
Sub-Office Number		81

Postmarks Recorded



Type WNR.01



Type WNR.02

Type	Text	Size	Date Issued	Code	Earliest	Latest
WNR.01	WESTERN ROAD / SHEFFIELD	24		*	1 Jun 1915	
WNR.02	WESTERN ROAD / SHEFFIELD 10	24		*	8 May 1948	7 Sep 1964



Westfield Centre

Office Dates	Opened	20 Nov 1985
	Closed	31 Oct 2014
	Reopened	18 Sep 2017
Locations	2014	4 Westfield Centre, Halfway
	2017 to 2018	9 Foxlowe

Postmarks Recorded



Type WFC.01

Type	Text	Size	Date Issued	Code	Earliest	Latest
WFC.01	WESTFIELD CENTRE / SHEFFIELD 19	24		A <none>	13 Feb 1986 8 Jun 1991	14 Nov 1995

Wharncliffe Side

Office Dates	Opened	1906
Locations	1922 to 1939	Main/Langsett Road
	1951 to 2018	4 Brightholmlee Lane
Postmasters	1911 to 1942	Albert Brooke
	1954	Mrs Maisie V. Williams
	1956 to 1959	Mrs M.J. Hague
	1963 to 1965	J. Iles

Postmarks Recorded



Type WCF.01



Type WCF.02



Type WCF.03

Type	Text	Size	Date Issued	Code	Earliest	Latest
WCF.01	WHARNCLIFFE SIDE / SHEFFIELD	27	24 Apr 1906		7 Dec 1911	
WCF.02	WHARNCLIFFE SIDE / SHEFFIELD	27+16		A *	7 Nov 1936 6 May 1951	20 Aug 1992
WCF.03	WHARNCLIFFE SIDE SHEFFIELD / Post / Office	25		J	22 Sep 2004	



1951

Whitham Road

Office Dates	Opened	1 Jun 1899
	Closed	31 Jan 1901
Locations	1901	Broomhill Letter Sorting Office was located on Whitham Road between numbers 174 & 182. No post office is listed in the 1901 Directory.

Postmarks Recorded

No handstamps seen

This page is intentionally left blank.

Wicker

Office Dates

Opened

1841


Postmasters

1841	Mr Dewsnap
1851 to 1852	Mrs Harriet Elliott
1854 to 1862	John Graves
1867	Mr Wild
1879	William Harby
1880 to 1891	William Muxlow
1911 to 1937	Miriam Mason
1951 to 1957	Mr Pitchfork
1959 to 1963	Mr Jones
1973	Mrs G. Klapsia

Locations

1852 to 1862	76 Wicker
1867	17 Wicker
1879 to 1937	106 Wicker
1951 to 1974	52 Wicker
1985	83 Wicker
1985	85 Wicker

Sub-Office Number 161



1956



1958



1958



1967



1956

Temporary use of labels '216', which was normally used at the Sorting Office at Christmas



Oct-Nov 1973
Used as temporary measure when stock of '161' labels was exhausted



1904



Type WKR.14

Wicker, continued



Type WKR.01



Type WKR.02



Type WKR.03



Type WKR.04



Type WKR.05



Type WKR.06



Type WKR.07



Type WKR.08



Type WKR.09



Type WKR.10



Type WKR.11



Type WKR.12



Type WKR.13

Type	Text	Size	Date Issued	Code	Earliest	Latest
WKR.01	THE.WICKER / SHEFFIELD		17 Sep 1841		2 Jan 1843	10 Feb 1850
WKR.02	WICKER	26	1 Mar 1851		16 Nov 1851	1 Nov 1854
WKR.03	WICKER	19	6 Dec 1858		22 Jun 1859	
WKR.04	WICKAR / SHEFFIELD	23	26 Jun 1865	A B O ∞	6 Apr 1867 20 Apr 1867	
WKR.05	WICKER	21	20 May 1867	A B C	17 Sep 1867 4 Jan 1871 16 Sep 1867	30 Jan 1878
WKR.06	WICKER / SHEFFIELD	24	24 Dec 1879	A B <none>	1 Jul 1895 29 Jan 1904 15 Jul 1912	9 Apr 1898 29 Jan 1904
WKR.07	WICKER . SHEFFIELD . 3	24		*	23 Nov 1948	3 May 1967
WKR.08	WICKER . SHEFFIELD . 3 .	24		1	11 Nov 1949	18 Jul 1966
WKR.09	SHEFFIELD / A	24	†	<none>	21 Nov 1967	
WKR.10	WICKER / SHEFFIED 3	31	21 Nov 1967	*	21 Nov 1967	15 Dec 1967
WKR.11	WICKER / SHEFFIELD 3	31	21 Nov 1967	1	21 Nov 1967	15 Dec 1967
WKR.12	WICKER.SHEFFIELD S3	24		*	23 Jan 1968	9 May 1980
WKR.13	WICKER.SHEFFIELD S.3	24		1	23 Jan 1968	17 Apr 1984
WKR.14	PARCEL / WICKER / POST / SHEFFIELD 3	79x37			3 Aug 1970	17 Dec 1974

† Wicker Post Office was raided over the weekend of 18-19 November 1967 and, other than the parcel device, the handstamps were stolen (WKR.07 & WKR.08). The office remained closed on 20 Nov 1967 and when it re-opened the following day a reserve Sheffield handstamp (WKR.09) was used. A pair of temporary handstamps (WKR.10 & WKR.11) were used from later in the day on 21 Nov 1967, and returned to PO stores on 16 Jan 1968. One of these, WKR.10, showed a misspelling SHEFFIED, i.e. with the 'L' missing.

Wincobank

Office Dates	Opened	1 Jun 1877 under Rotherham
	Transferred	1 Dec 1882 to Sheffield
Locations	1881	Low Wincobank
	1901	74 Bardwell Road
	1905 to 2018	74 Barrow Road (after renaming of road)
Postmasters	1877	William Gregory
	1879	William Haskew
	1880 to 1881	John North
	1901 to 1911	Henry Sandels
	1925 to 1959	Miss Selina Coy / Mrs Selina Goldthorpe
	1963 to 1973	C. Ashford
	1974	J.D. McMillan
Telegraph Code	1893	WCF
Sub-Office Number		159

Postmarks Recorded



Type WBK.01



Type WBK.02



Type WBK.03



Type WBK.04



Type WBK.05

Type	Text	Size	Date Issued	Code	Earliest	Latest
WBK.01	WINCOBANK	21		A	10 Apr 1877	1 Nov 1886
				B	28 Apr 1890	23 Jan 1903
WBK.02	WINCOBANK	20		<time>	27 Jun 1904	30 Apr 1921
WBK.03	WINCOBANK	30		C	16 Sep 1903	
WBK.04	WINCOBANK / SHEFFIELD	27+16		A	8 Sep 1930	3 Mar 1947
				B	15 Apr 1930	1 Aug 1941
				C	18 Dec 1936	
WBK.05	WINCOBANK . SHEFFIELD.9	24		*	21 Jan 1952	19 Sep 1967

1902



1952



1958



Reference Norman Hill, *The Postal History of Rotherham and District*, p117, Author, November 1960

Winter Street

Office Dates	Opened	2 May 1881
	Closed	1955 when Bolsover Street opened
Locations	1901 to 1954	70-72 Winter Street
Postmasters	1901 to 1911	George Norton
	1925 to 1951	Elizabeth Anna Walkland
	1954	Mrs Edith Tarp

Postmarks Recorded



Type WNT.01



Type WNT.02

Type	Text	Size	Date Issued	Code	Earliest	Latest
WNT.01	WINTER STREET / SHEFFIELD	23	13 Apr 1881	A	12 Nov 1903	24 Jul 1906
WNT.02	WINTER STREET SHEFFIELD 3	24		*	13 Jul 1951	6 Sep 1951

Wisewood

Office Dates	Opened	1931
Locations	1937 to 2018	7 Rural Lane
Postmasters	1937 to 1954	Percy Beech
	1959 to 1974	Jack Beech
	1986 to 1992	David Beech (son of Jack)
Sub-Office Number		116

Postmarks Recorded



Type WWD.01



Type WWD.02



Type WWD.03

Type	Text	Size	Date Issued	Code	Earliest	Latest
WWD.01	WISEWOOD SHEFFIELD	23		*	2 Sep 1950	23 Sep 1980
WWD.02	WISEWOOD / SHEFFIELD	24		A	11 Jun 1991	
WWD.03	WISEWOOD SHEFFIELD / Post / Office	25		Z	14 Feb 2004	



1950



1980

Woodhouse

Office Dates	Renamed	1 Nov 1889 from Handsworth Woodhouse
Locations	1889 to 1922	Cross Street
	1925 to 1931	17 Chapel Street
	1939 to 1959	2 Sheffield Road
	1969 to 1974	38 Chapel Street
Postmasters	1889 to 1901	Job Murfitt
	1911	Herbert William Murfitt (son)
	1922 to 1925	Roland Abson
	1931 to 1951	Reginald S. Hayman
	1954	John S. Hayman
	1959 to 1971	H. Fanthorpe
	1973 to 1974	R.W. Towie
Telegraph Code	1889	WQH

Postmarks Recorded



Type WHS.01



Type WHS.02



Type WHS.03



Type WHS.04



Type WHS.05



Type WHS.06



Type WHS.07

Type	Text	Size	Date Issued	Code	Earliest	Latest
WHS.01	WOODHOUSE / SHEFFIELD	25		A	28 Jan 1890	31 Mar 1918
				B	13 Aug 1903	9 May 1923
				C	25 Nov 1898	8 Jun 1909
				D	8 Feb 1909	29 Dec 1913
				*	24 Jul 1913	
WHS.02	WOODHOUSE / SHEFFIELD	27+16		<time>	30 Oct 1934	9 Oct 1950
WHS.03	WOODHOUSE / SHEFFIELD	24		*	31 Jul 1950	29 Oct 1982
WHS.04	WOODHOUSE / SHEFFIELD	27+16		<time>	14 Dec 1961	23 Feb 1968
WHS.05	WOODHOUSE / SHEFFIELD	24		2	29 Oct 1982	
WHS.06	WOODHOUSE / SHEFFIELD	24		3	29 Oct 1982	
WHS.07	WOODHOUSE SHEFFIELD / Post / Office	25		D	15 Aug 1998	
				H	15 Aug 1998	



Woodhouse Mill

Office Dates	Opened	1 Mar 1887 under Rotherham
	Transferred	1 Oct 1896 to Sheffield
Locations	1901 to 1931	81 Furnace Lane
	1937 to 1965	113 Furnace Lane
	2015 to 2018	590 Retford Road, Jet filling station
Postmasters	1887	Thomas Barker
	1901 to 1931	Charles Brint
	1937 to 1965	Lily Barlow
	1971	Herbert Walker
	1973 to 1974	Derek Bairstow
	c1984 to 2014	Richard Jenkin

Postmarks Recorded



Type WHM.01



Type WHM.02



Type WHM.03



Type WHM.04




Type WHM.05



Type WHM.06

Type	Text	Size	Date Issued	Code	Earliest	Latest
WHM.01	WOODHOUSE MILL	29	5 Mar 1887			
WHM.02	WOODHOUSE - MILL	20		A	17 Sep 1904	10 Nov 1904
				B	21 Jan 1892	4 Jun 1909
WHM.03	WOODHOUSE • MILL	20		AM or PM	6 Mar 1918	
WHM.04	WOODHOUSE MILL / SHEFFIELD	27+17		A	4 Aug 1944	8 Nov 1949
				B	20 May 1937	14 Jan 1952
WHM.05	WOODHOUSE MILL / SHEFFIELD	23		*	18 Jan 1971	16 Dec 1982
WHM.06	WOODHOUSE MILL / SHEFFIELD	24		*	5 Dec 1985	15 Aug 1998



1952




1971

Reference Norman Hill, *The Postal History of Rotherham and District*, p118, Author, November 1960

Woodseats Sorting Office

Office Dates	Opened	1910
	Merged	c1934 with Sheffield SDO
Locations	1910 to 1934	Corner of Smithy Wood Rd & Woodseats Rd

Postmarks Recorded



Type WSO.01



Type WSO.05

Extract from the *Impression Books* at the Postal Museum. From top: Type WSO.02, Type WSO.03 and Type WSO.04. In Type WSO.03 the left spacing bar is almost a square, whereas in Type WSO.04 the bar is rectangular.

Type	Text	Size	Date Issued	Code	Earliest	Latest
WSO.01	WOODSEATS SORTING OFFICE	37		<time>	22 Feb 1910	
WSO.02	WOODSEATS • SORTING • OFFICE / SHEFFIELD	23	9 Mar 1910	<time>		
WSO.03	WOODSEATS • SORTING • OFFICE / SHEFFIELD	26+16	9 Mar 1910	<time>	1 May 1910	19 Jan 1914
WSO.04	WOODSEATS • SORTING • OFFICE / SHEFFIELD	26+16	9 Mar 1910	<time>		
WSO.05	WOODSEATS SORTING OFFICE / SHEFFIELD	27+17		<time>	18 Feb 1924	6 Mar 1930

Reference Ron Ward, "Sheffield Postal Notes", *Yorkshire's Post*, Vol. 8 No. 1, p8, YPHS, Oct 1979

Woodseats

Derbyshire until 1900

Office Dates	Opened	1870
Locations	1864 to 1871	Woodseats
	1881	Chantrey Road
	1891	303 Woodseats
	1901	304 Chesterfield Road
	1911	773 Chesterfield Road
	1922 to 2018	723 Chesterfield Road
Postmasters	1864 to 1887	George Cavill
	1891 to 1891	Miss Sarah Ann Cavill (daughter)
	1911	George Bivens
	1922 to 1931	Edmund Helliwell
	1937 to 1957	Frank Swift Helliwell (son)
	1959 to 1965	Walter Cowley
	1971 to 1974	J.D. Mathers
Telegraph Code	1899	WUU
	1905	XGB
Sub-Office Number		64

Postmarks Recorded



Type WDS.01



Type WDS.02



Type WDS.03



Type WDS.04



Type WDS.05



Type WDS.06



Type WDS.07



Type WDS.08

Woodseats, continued



1914



1950



1961

Type	Text	Size	Date Issued	Code	Earliest	Latest
WDS.01	WOODSEATS / SHEFFIELD	29	13 Nov 1889			
WDS.02	WOODSEATS	24		A	26 May 1904	11 Jun 1904
WDS.03	WOODSEATS	24		<time>	1 Jul 1899	26 Jan 1905
WDS.04	WOODSEATS / SHEFFIELD	25		*	6 Feb 1906	26 Sep 1921
WDS.05	WOODSEATS SHEFFIELD	23		*	12 May 1932	1 May 1961
WDS.06	WOODSEATS.SHEFFIELD.8	24		*	19 Apr 1982	17 Aug 1992
				A	2004	
WDS.07	WOODSEATS . SHEFFIELD8 / 1	24		*	25 Feb 1947	7 Sep 1984
WDS.08	WOODSEATS / SHEFFIELD 8	23		A	15 Aug 1984	

Worrall

Office Dates	Opened	1898
Locations	1901 to 1934	Towngate Road
	1959 to 2018	319 Haggstones Road
Postmasters	1901 to 1911	Hubert Alliban
	1925 to 1942	George Edward Alliban

Postmarks Recorded



Type WRL.01



Type WRL.02




Type WRL.03



Type WRL.04

Type	Text	Size	Date Issued	Code	Earliest	Latest
WRL.01	WORRALL, OUTIBRIDGE / SHEFFIELD	28	17 Sep 1888			
WRL.02	WORRALL / SHEFFIELD	~28			31 Dec 1923	29 Sep 1924
WRL.03	WORRALL / SHEFFIELD	27+16		*	21 Jan 1952	
WRL.04	WORRALL / SHEFFIELD	23		<none>	11 May 1964	15 Aug 1981



1952



1964

Wortley

Office Dates	Opened	1843
Locations	1881 to 1965	Halifax Road
	1978 to 2018	Park Avenue
Postmasters	1881	John Kilner
Telegraph Code	1870	WPC

Postmarks Recorded



Type WTY.01



Type WTY.02



Type WTY.03



Type WTY.04



Type WTY.05

Type	Text	Size	Date Issued	Code	Earliest	Latest
WTY.01	WORTLEY	30	19 Dec 1843		29 Jan 1844	25 Aug 1852
WTY.02	WORTLEY	26	1852		17 Jan 1859	
WTY.03	WORTLEY	20	26 Feb 1861	C		
WTY.04	WORTLEY / SHEFFIELD	21		A	3 Feb 1876	
				A	2 Nov 1890	14 Feb 1909
				B	17 Jul 1902	18 May 1914
				<time>	28 Feb 1917	
				<none>	6 May 1920	
WTY.05	WORTLEY / SHEFFIELD	27+16		A	26 Oct 1950	7 Apr 1970
				B	10 Oct 1946	15 May 1970
				<none>	18 Dec 1961	
				*	30 Jul 1998	
WTY.06	ST. LEONARD'S CHURCH ... WORTLEY	35			3 Nov 1968 only	



1917



1920




Type WTY.06


Wybourn

Office Dates	Opened	7 Jan 1931
	Closed	23 Aug 2004
Locations	1931 to 1974	217 Aston Street
	1983 to 2004	170 Manor Oaks Road
Postmasters	1931	George Phelan
	1937	Ernest Coggan
	1940 to 1965	Mrs Mary Widdison
	1971 to 1974	A. Kirk
Sub-Office Number		100

Postmarks Recorded



Type WYB.01



Type WYB.02

Type	Text	Size	Date Issued	Code	Earliest	Latest
WYB.01	WYBOURN . SHEFFIELD 2	24		*	12 Sep 1950	6 Feb 1992
WYB.02	WYBOURN . SHEFFIELD S.2	24		<none>	20 May 1969	



1950



1962

User Guide

This book has been created in pdf format. The intention is to allow the information to be made available free of charge to any researcher.

For digital books, designers have a dilemma as to whether to make the book work most efficiently for regular repeat users, or for those who are opening it for the first time. The former approach has been adopted, with the pdf opening as a double page spread of the index to Sub-Offices.

Each of the office names is a dynamic link, so clicking on the name will jump to the appropriate page giving the details of that office. Every page in the book has a link in the footer which allows a return to this index.

Where an office has a connection to a different office, then automated links are available to follow to find related information.

Should readers wish to use the book in a more traditional way, then the book can be read as a normal book by simply using the page-up and page-down keys.

The pdf opens in a double page spread format. This can be changed via the View > Page Display option with Adobe Acrobat.

The digital book has been specifically designed so that it can be printed on A4 paper. Thanks to the generosity of the publishers, The Stuart Rossiter Trust, paper copies have been produced, bound and donated to major philatelic libraries. This book is not published in paper format, and is not available to purchase.

Click here to [Return to Sub-Office Index](#)

Click here to [Go to Start of Book](#)

The Stuart Rossiter Trust

(Registered Charity England & Wales Number 292076)

A Charitable Trust supporting research and publication relating to the history of communication through postal systems of the world.

We publish and sell books, we sponsor Authors and Research.

How people communicated with one another through the ages and between all the countries in the world is fundamental to a clear understanding of the development of economic and social history. Political and military history can influence the establishment of postal systems and may explain the reasons why they were set up. Speed in communicating information was critical for business and commerce and enabled members of a family to keep in touch.

Postal history forms the evidence of the route by which an item was carried, the cost including transit charges and how the postal services ensured that communications reached their destination despite intervening events such as war or shipwreck. Such evidence can be found during many centuries before issue of the first adhesive, the Penny Black in 1840 and until today.

Stuart Rossiter was a leading postal historian of his day. He was a Fellow of the Royal Geographical Society, Chief Editor of the *Blue Guides*, as well as writing for example the classical *Blue Guide to Greece*. He was also editor of *The London Philatelist*. These roles brought together an interest in research and the publication of the results. This Charitable Trust was established with money from his estate to support research and publication relating to the history of communication by postal systems of the world.

Anyone wishing to engage on a project within the objects of the charity, and who seeks financial support towards publication costs or research projects approved by the Trustees involving postal history should communicate with the Corresponding Trustee, whose name and address is stated below.

The experience of the Trustees is available to assist in bringing a work to publication to an academic standard with the help of referees. Applicants may be students seeking a higher degree at university, amateurs or professionals – provided the research is original, is approved and could lead to publication for the benefit of a wider public. Such publications should add to knowledge previously available to the public.

See the Trust's website, www.rossitertrust.com, with news of our latest publications, our book catalogue, the Guidelines for Authors and other information.

Trustees: Andy Gould [Corresponding Trustee] srtcorr@gmail.com, David Alford, Rex Dixon, Susan McEwen, Douglas Muir and Simon Richards.

www.rossitertrust.com

Recent Publications available from the Stuart Rossiter Trust

Postage & packing charges are available on www.rossitertrust.com

Please enquire for shipping of multiple books.

Author	Title	Published	Price
Booth, Graham	<i>Crises in the Cayman Islands Post Office Under the British Colonial System 1889 to 1939</i> Profusely illustrated in colour 260 pages, A4, hardback.	2020	£30
Trapnell, David	<i>The Postal Message Scheme of the French Red Cross in France & its African Colonies in World War 2</i> Profusely illustrated in colour, 65 pages, A4, soft bound.	2019	£9.50
Fryer, Gavin	<i>British Printed Papers by Post 1836 to 1876</i> British Printed Papers by Post tells the story of how the GPO services developed when handling mail separated from letters and parcels. This includes newspapers, books, parliamentary papers, patterns and samples, prices current and others. 770 pages, hardbound.	2018	£50
Slemons, T	<i>Suffolk Postal History and Postal Markings to 1844</i> The postal history of Suffolk, and a replacement of the Suffolk chapter of the British county catalogue. A4, 580 pages hardbound, maps and illustrations in colour.	2017	£49
Baker, P.	<i>Free French in London 1940 -1945</i> A4, 64 pages softbound, copiously illustrated.	2017	£9.50
Vallance, E.T. edited by Fenwick, S.	<i>Postmen at War</i> A History of the Army Postal Services from the Middle Ages to 1945. The book is A4, softbound 302 pages, copiously illustrated and with maps.	2015	£25
Galland, Robert & Colton, John	<i>Failed Frees</i> Great Britain: Failed Free Handstamps of the Franking System. Softbound, 92p, A4. Fully illustrated in colour and black & white.	2014	£15
Lawrence, Ashley	<i>Besieged in Paris: An Englishman's Account of the Franco-German War 1870-1871</i> Throughout the siege, William Brown corresponded with his wife in England and her with him. 290 pages, A4 soft bound.	2014	£25
Brinson, Charmian & Kaczynski, William	<i>Fleeing from the Führer</i> A History Press book, published with SRT support.	2011	£12

More information on these books and others publications currently available from the Trust can be found at: www.rossitertrust.com. The Trust sponsors postal history publications by societies and individuals, and organises an annual lecture. The Trust can be contacted via the website or by email srtcorr@gmail.com.